

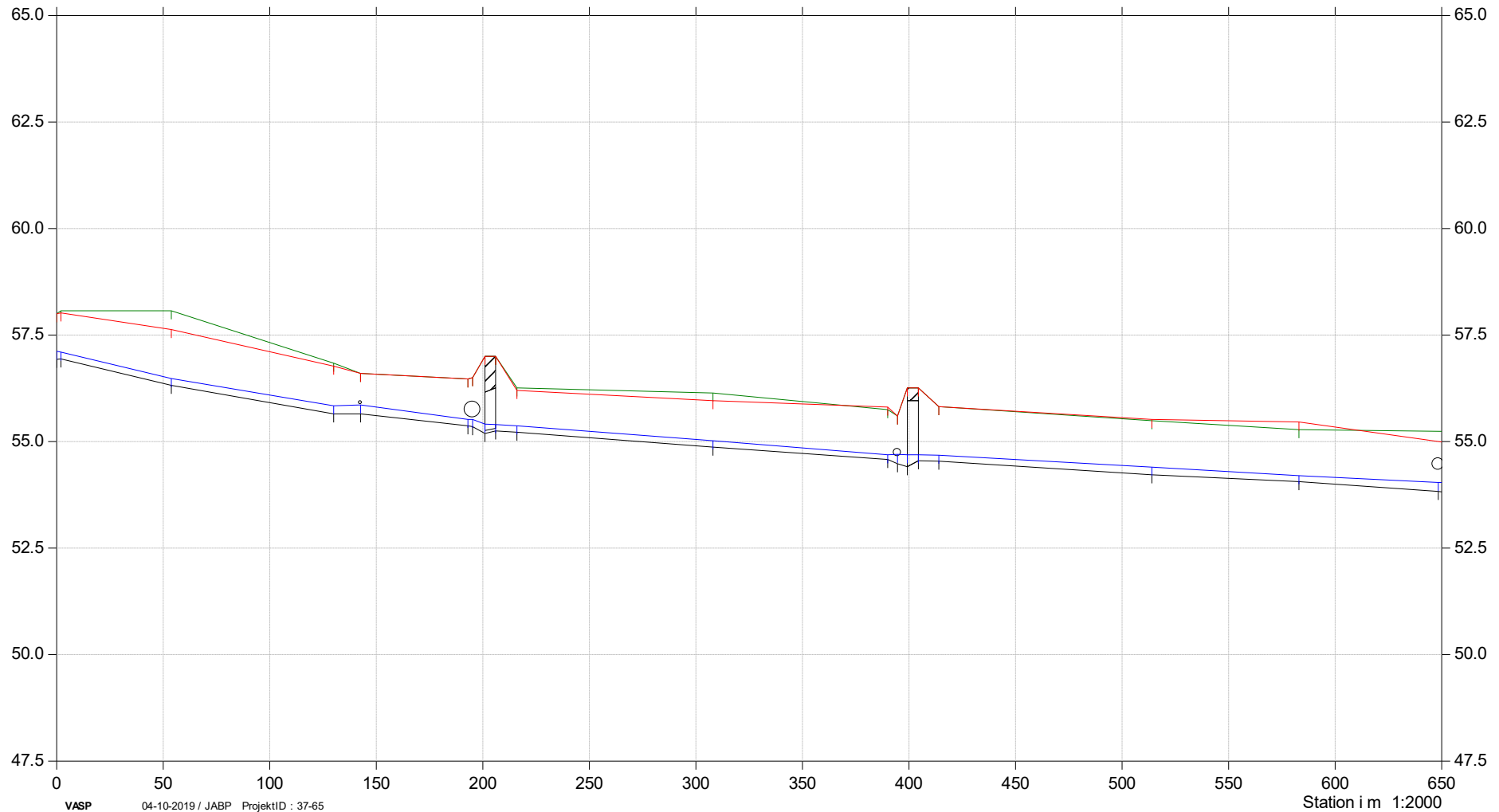
# Kærby Å - Byåen

## Regulativopmåling af Kærby Å - Byåen

Bornholms Regionskommune

- Terræn Højre
- Terræn venstre
- Vandspejl
- Bund

Kote i m DVR90 1:100



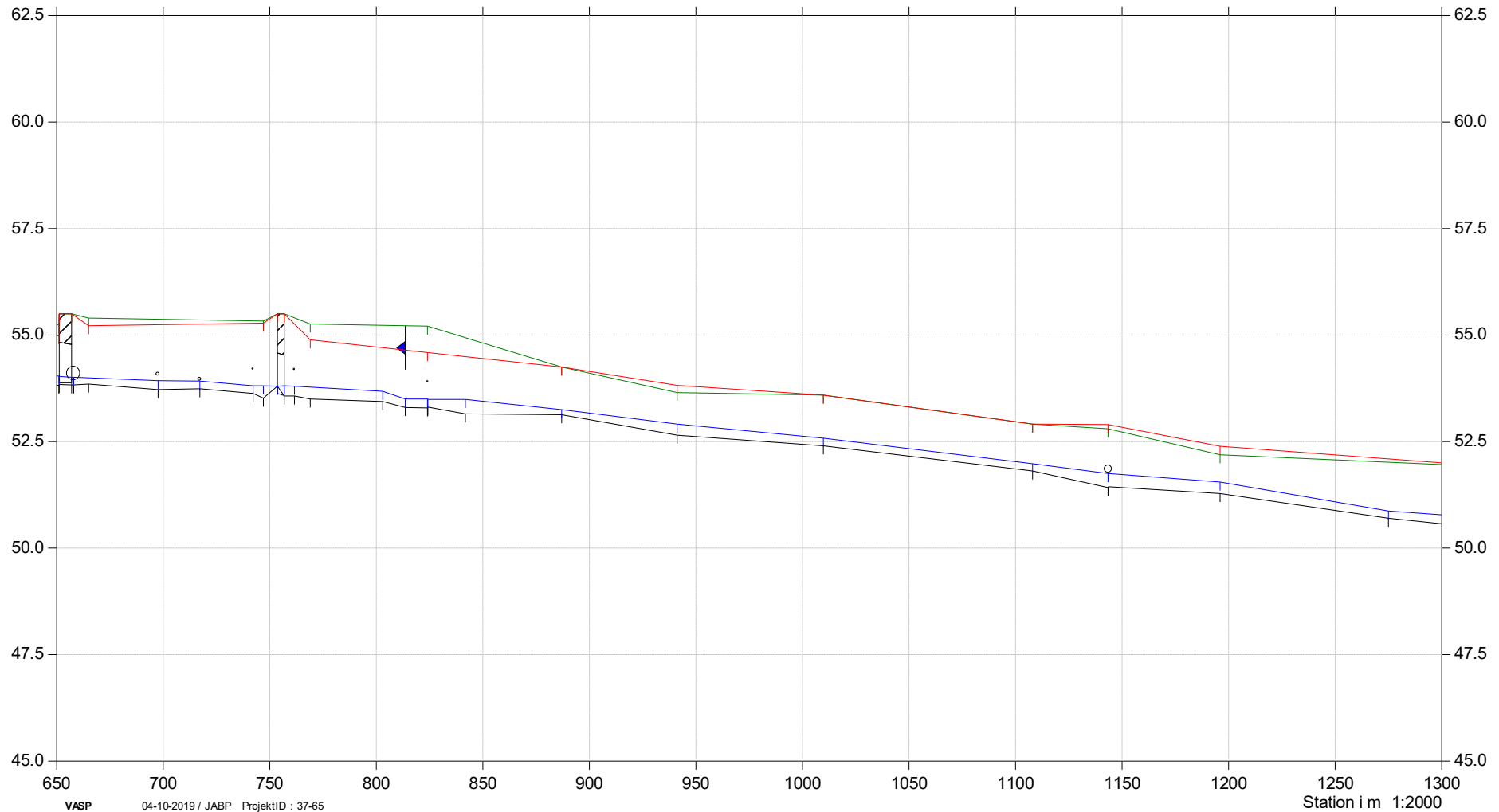
# Kærby Å - Byåen

## Regulativopmåling af Kærby Å - Byåen

Bornholms Regionskommune

- Terræn Højre
- Terræn venstre
- Vandspejl
- Bund

Kote i m DVR90 1:100



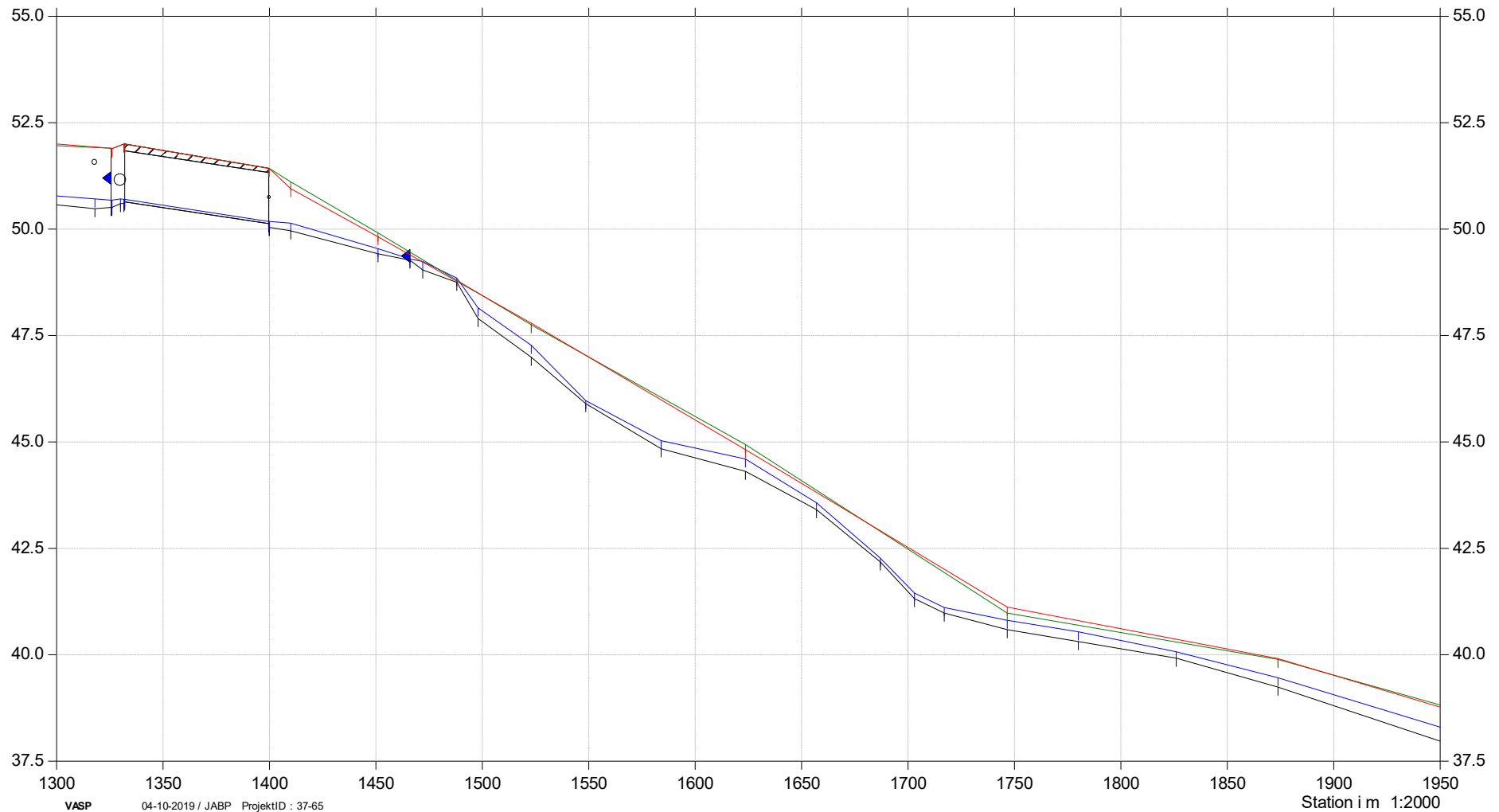
# Kærby Å - Byåen

## Regulativopmåling af Kærby Å - Byåen

Bornholms Regionskommune

- Terræn Højre
- Terræn venstre
- Vandspejl
- Bund

Kote i m DVR90 1:100



# Kærby Å - Byåen

## Regulativopmåling af Kærby Å - Byåen

Bornholms Regionskommune

- Terræn Højre
- Terræn venstre
- Vandspejl
- Bund

Kote i m DVR90 1:100



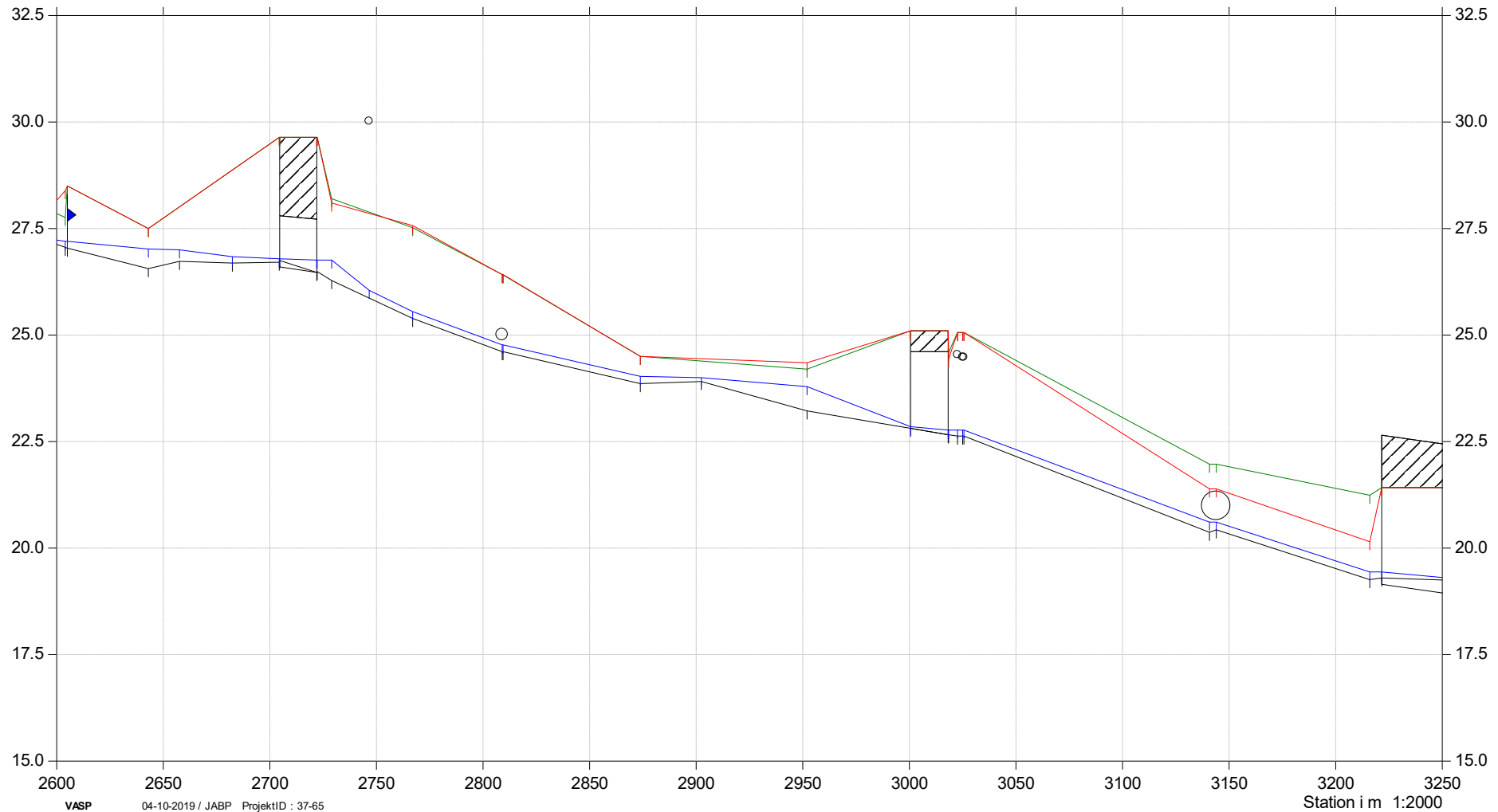
# Kærby Å - Byåen

## Regulativopmåling af Kærby Å - Byåen

Bornholms Regionskommune

- Terræn Højre
- Terræn venstre
- Vandspejl
- Bund

Kote i m DVR90 1:100



VASP

04-10-2019 / JABP ProjektID : 37-65

Station i m 1:2000

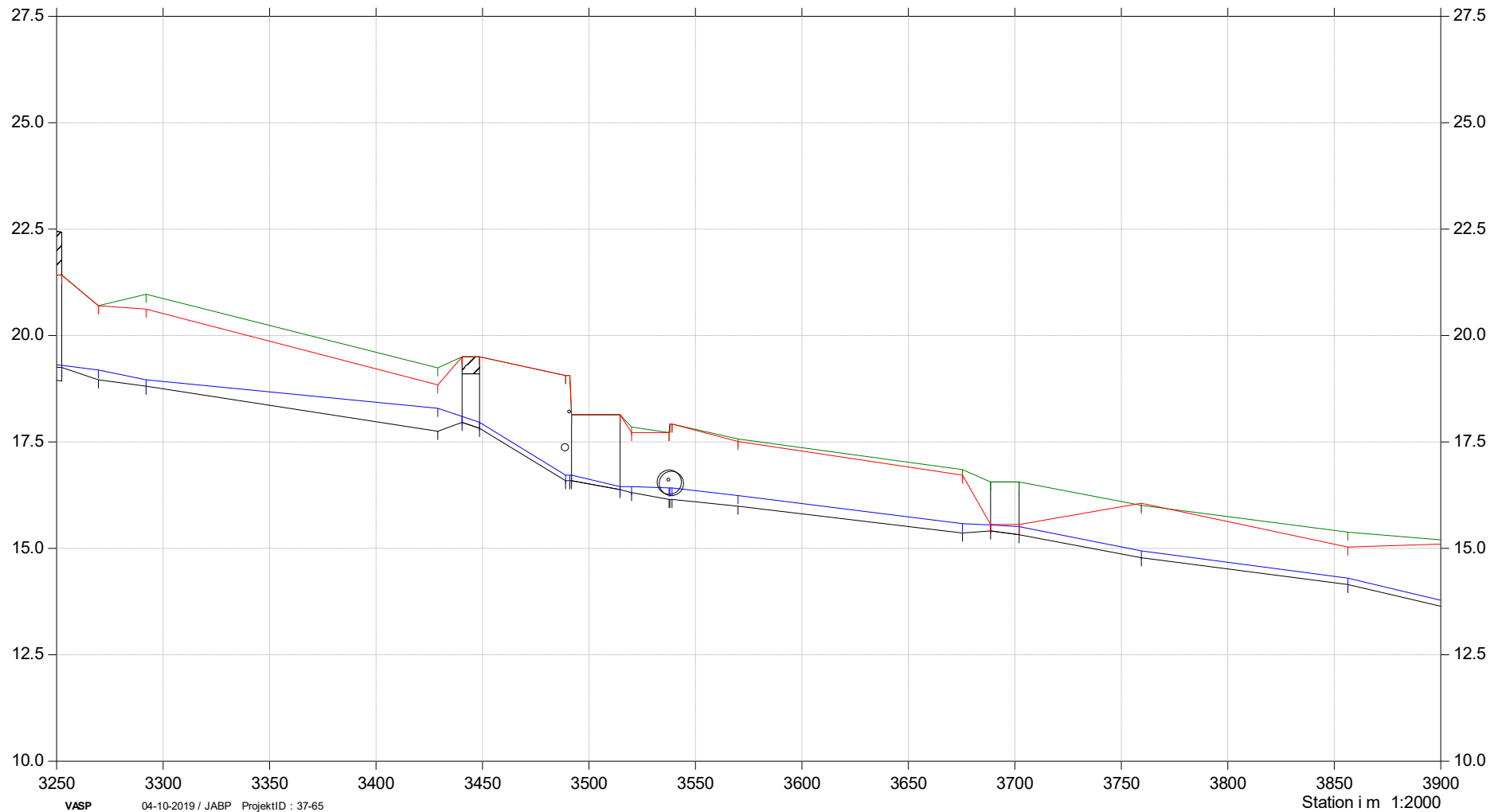
# Kærby Å - Byåen

## Regulativopmåling af Kærby Å - Byåen

Bornholms Regionskommune

- Terræn Højre
- Terræn venstre
- Vandspejl
- Bund

Kote i m DVR90 1:100



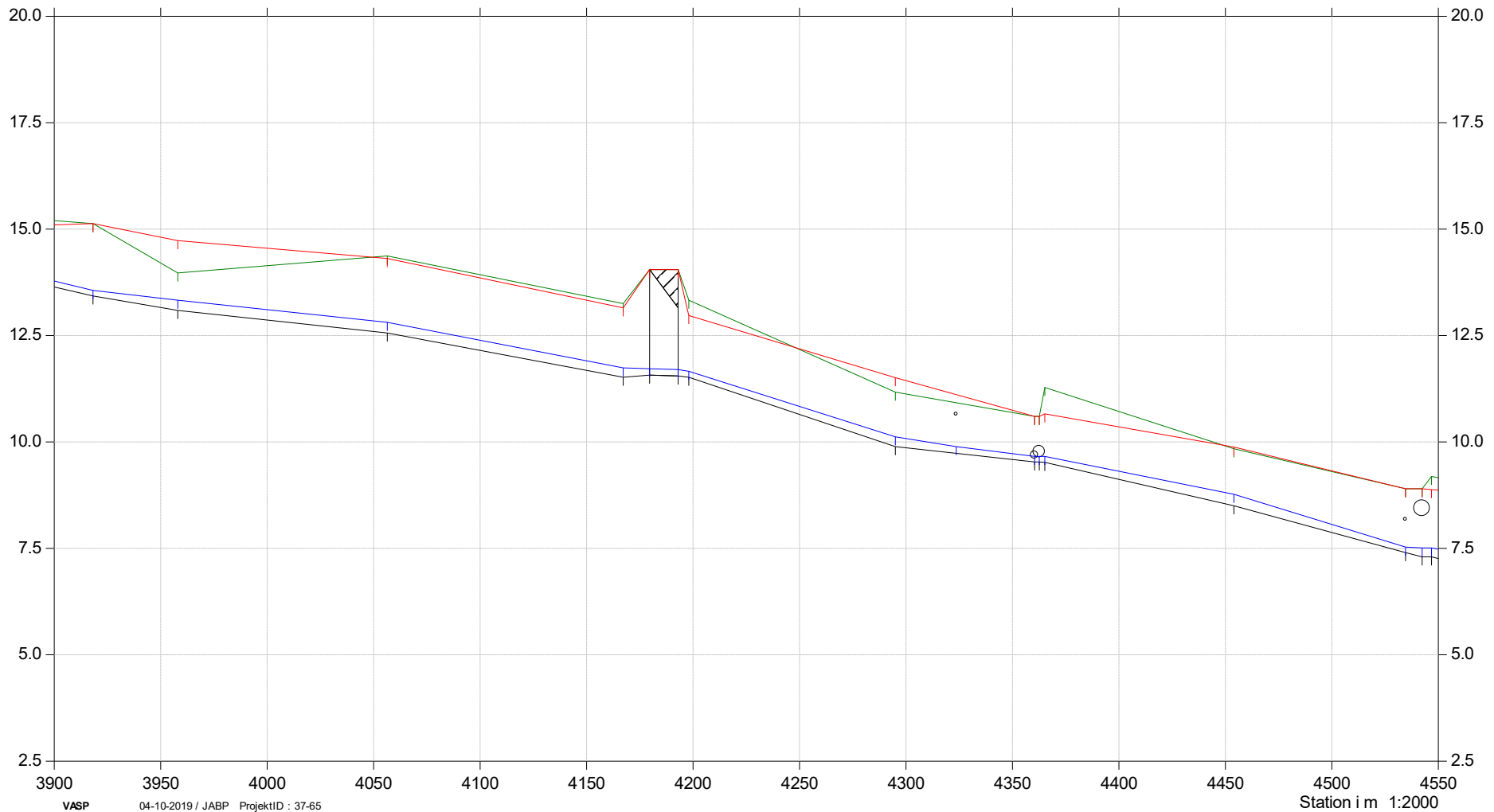
# Kærby Å - Byåen

## Regulativopmåling af Kærby Å - Byåen

Bornholms Regionskommune

- Terræn Højre
- Terræn venstre
- Vandspejl
- Bund

Kote i m DVR90 1:100



VASP

04-10-2019 / JABP ProjektID : 37-65

Station i m 1:2000

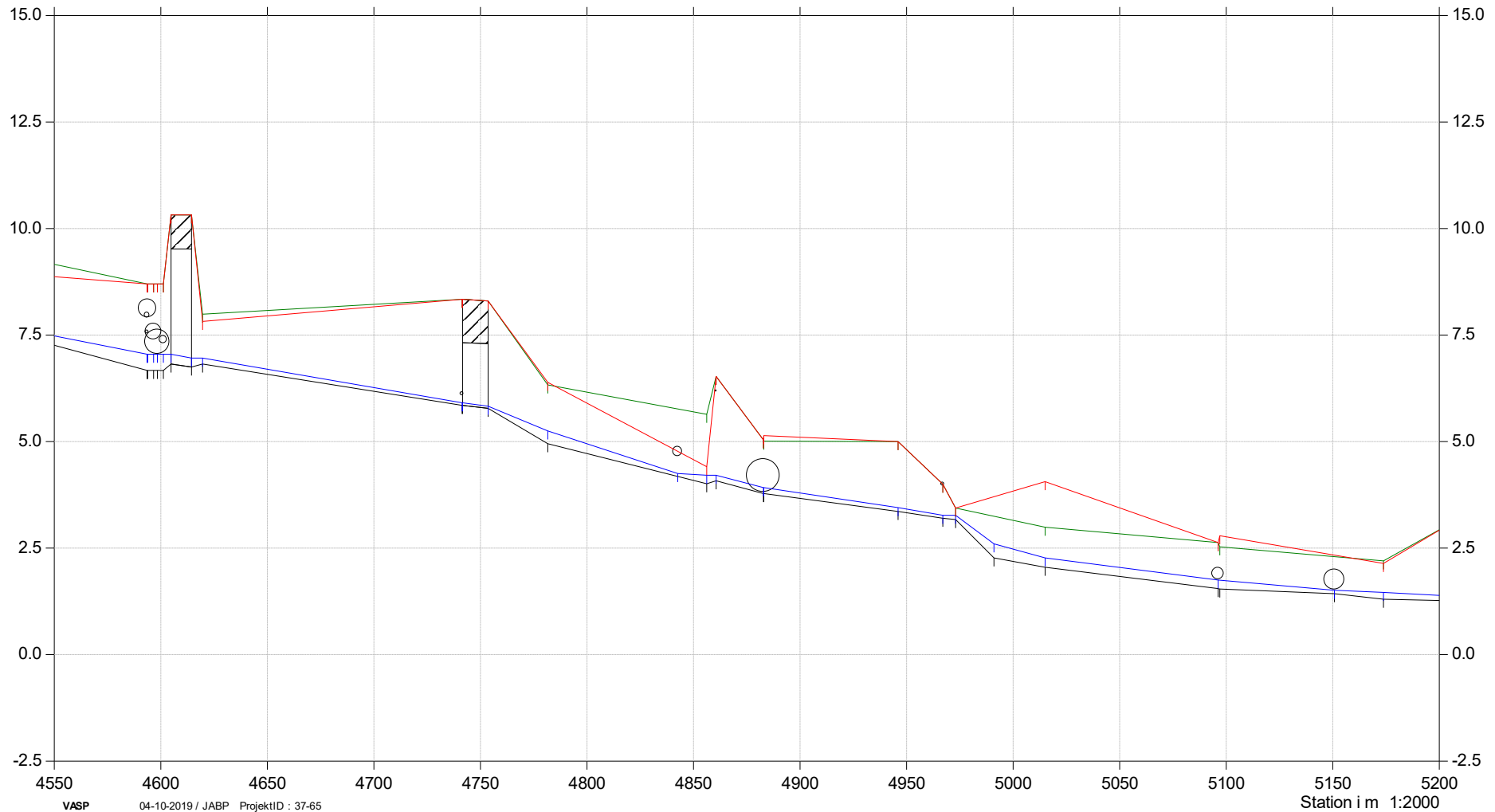
# Kærby Å - Byåen

## Regulativopmåling af Kærby Å - Byåen

Bornholms Regionskommune

- Terræn Højre
- Terræn venstre
- Vandspejl
- Bund

Kote i m DVR90 1:100





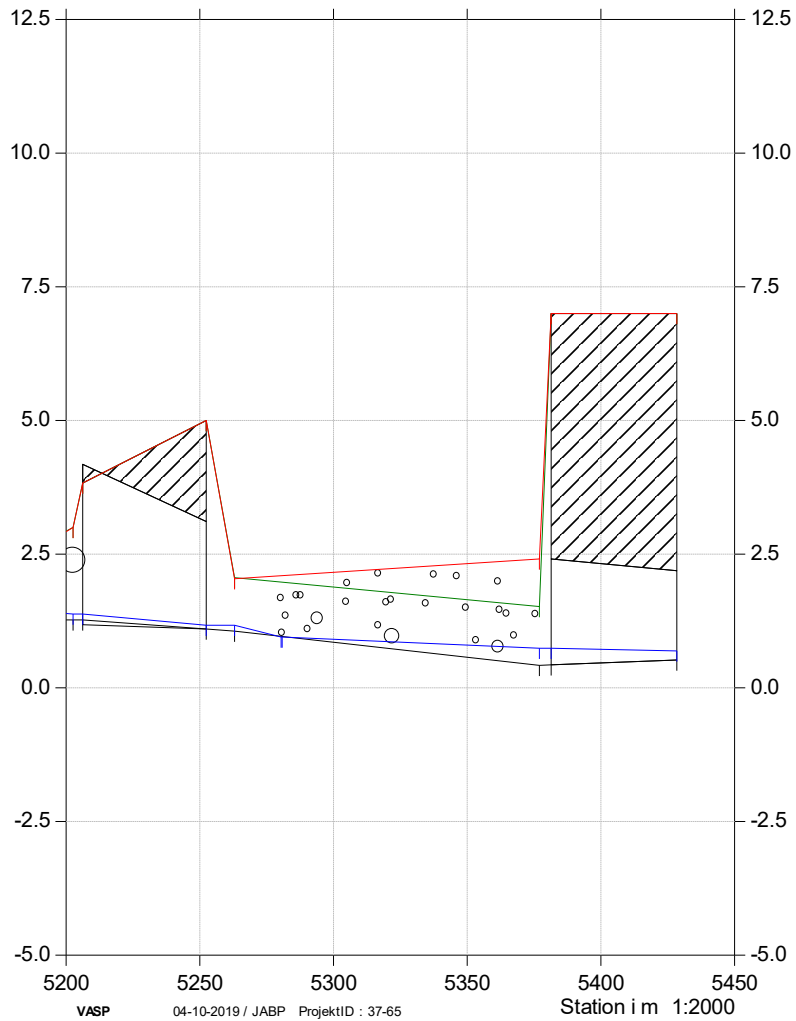
# Kærby Å - Byåen

## Regulativopmåling af Kærby Å - Byåen

Bornholms Regionskommune

- Terræn Højre
- Terræn venstre
- Vandspejl
- Bund

Kote i m DVR90 1:100



VASP

04-10-2019 / JABP ProjektID : 37-65

Station i m 1:2000

# Kærby Å - Byåen

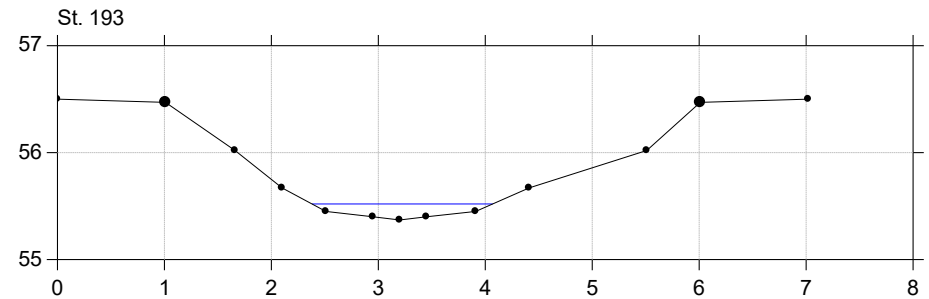
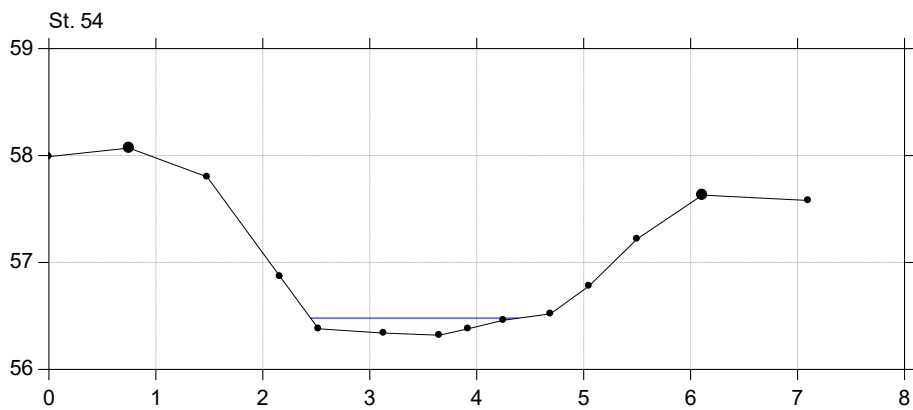
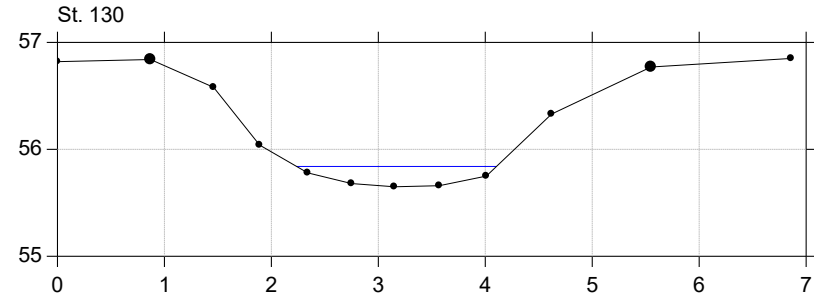
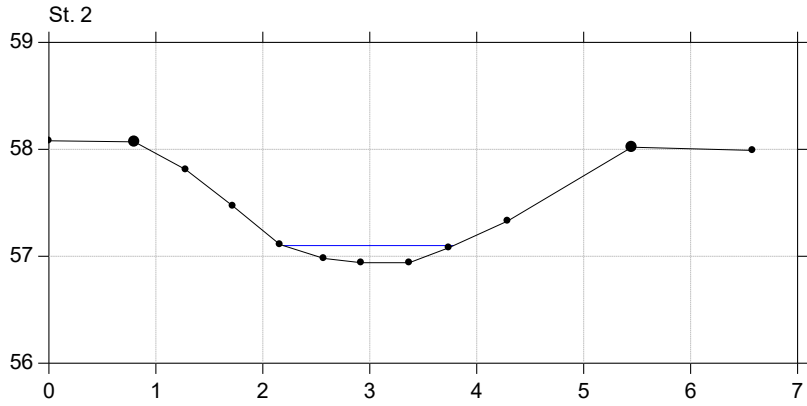
## Regulativopmåling af Kærby Å - Byåen

Lodret akse : Kote i m DVR90, skala 1:50

Vandret akse : Afstand i m, skala 1:50

Bornholms Regionskommune

—●— Bornholm



# Kærby Å - Byåen

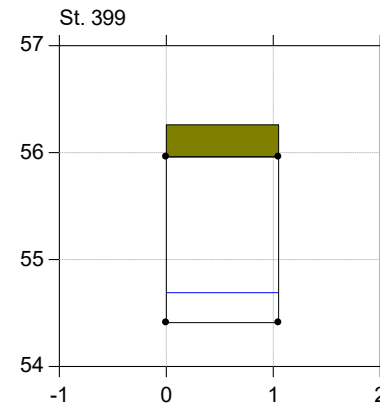
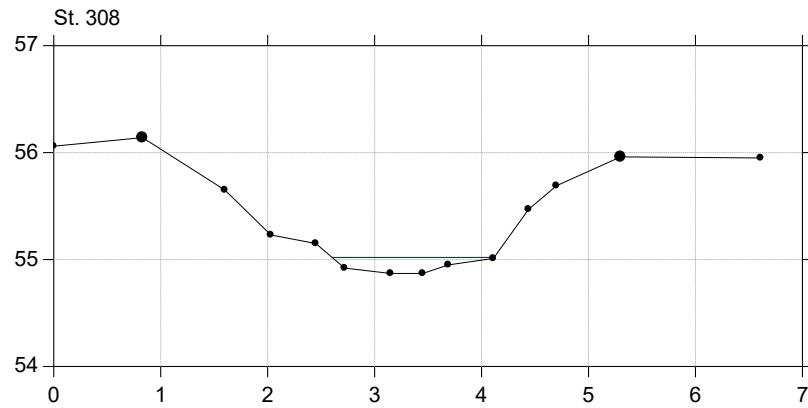
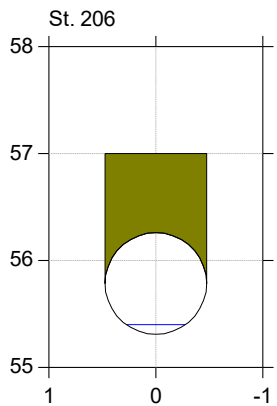
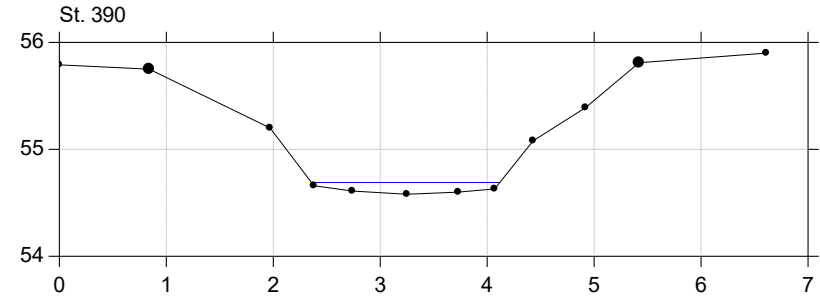
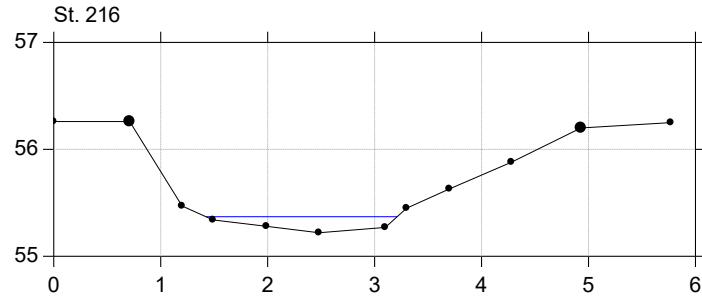
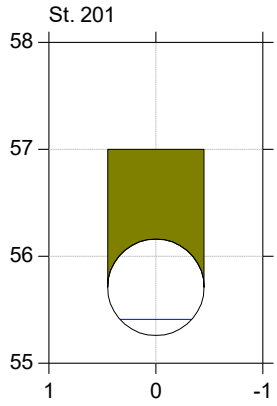
## Regulativopmåling af Kærby Å - Byåen

Lodret akse : Kote i m DVR90, skala 1:50

Vandret akse : Afstand i m, skala 1:50

Bornholms Regionskommune

—●— Bornholm



# Kærby Å - Byåen

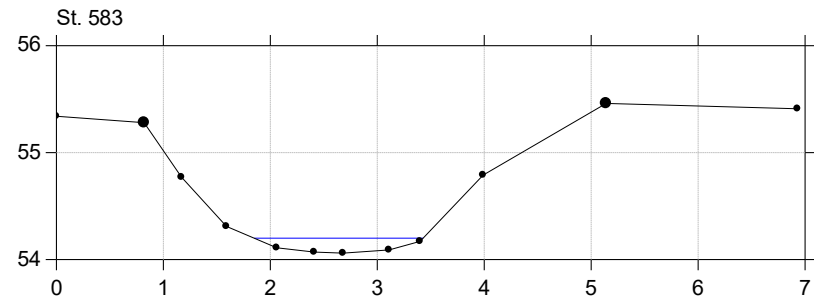
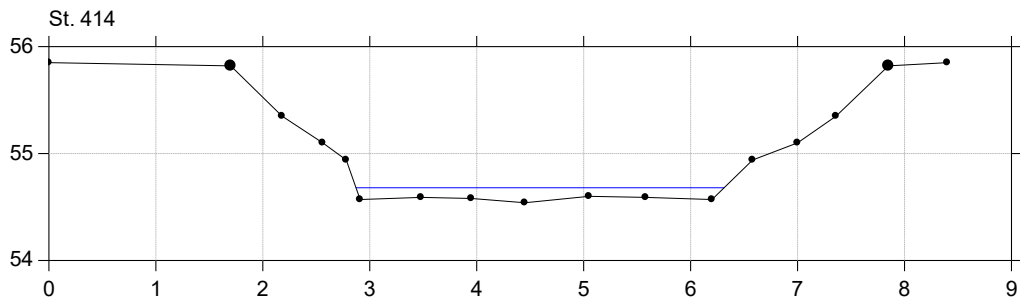
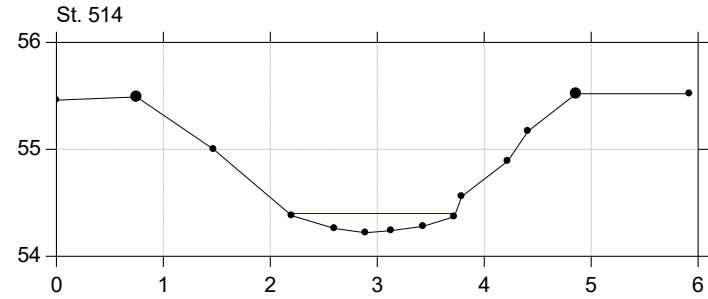
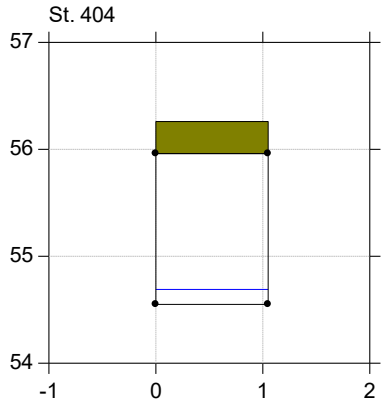
## Regulativopmåling af Kærby Å - Byåen

Lodret akse : Kote i m DVR90, skala 1:50

Vandret akse : Afstand i m, skala 1:50

Bornholms Regionskommune

—●— Bornholm



# Kærby Å - Byåen

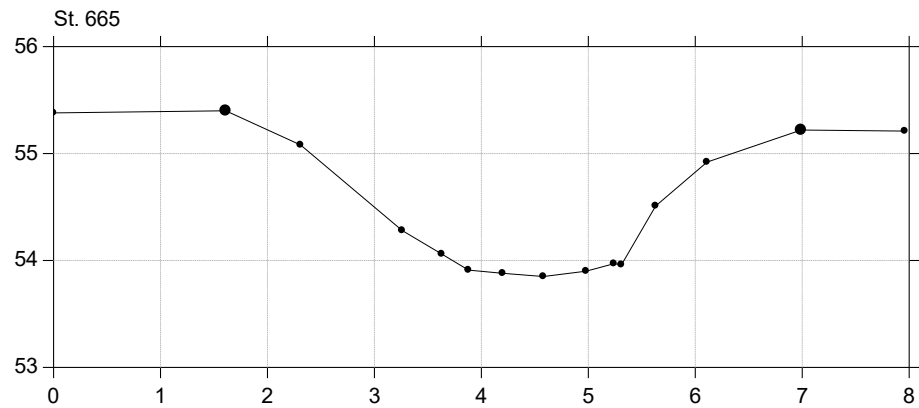
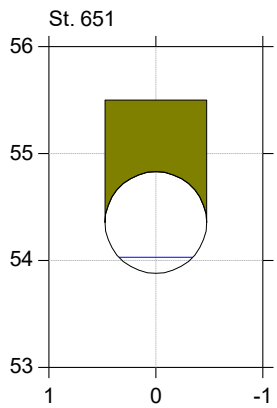
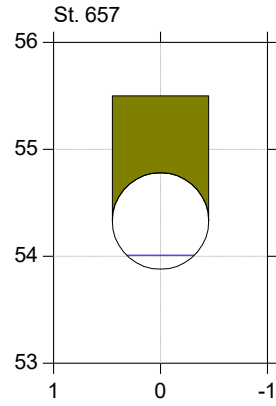
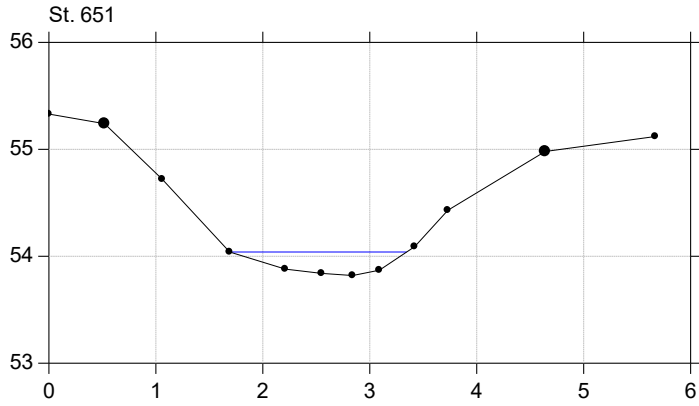
## Regulativopmåling af Kærby Å - Byåen

Lodret akse : Kote i m DVR90, skala 1:50

Vandret akse : Afstand i m, skala 1:50

Bornholms Regionskommune

—●— Bornholm



# Kærby Å - Byåen

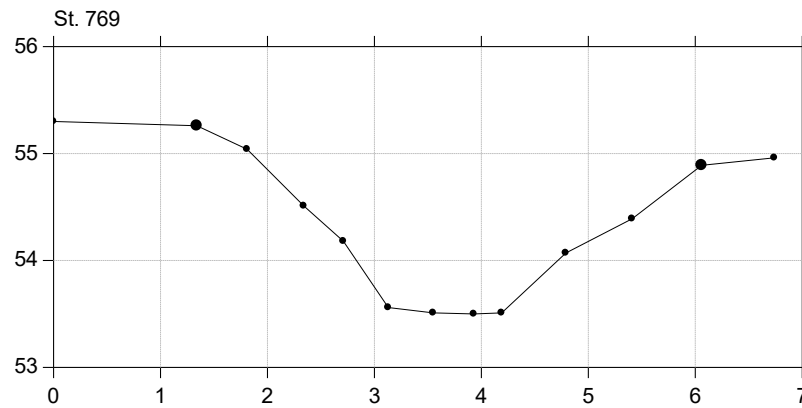
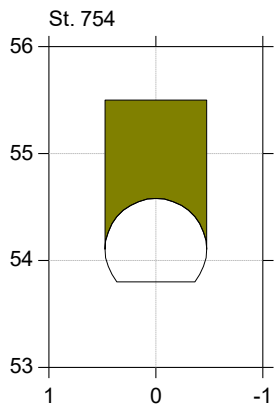
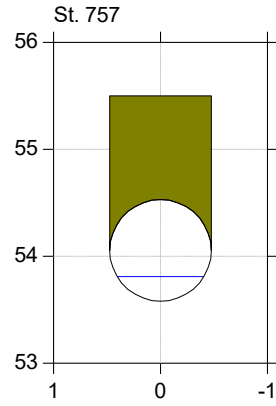
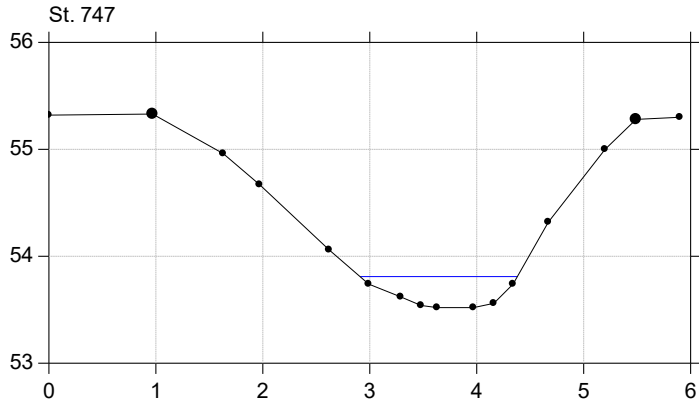
## Regulativopmåling af Kærby Å - Byåen

Lodret akse : Kote i m DVR90, skala 1:50

Vandret akse : Afstand i m, skala 1:50

Bornholms Regionskommune

—●— Bornholm



# Kærby Å - Byåen

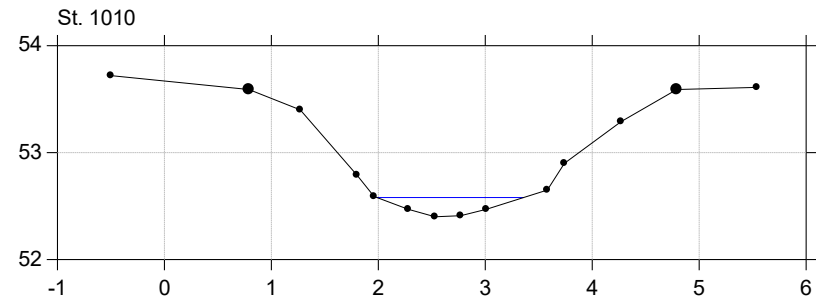
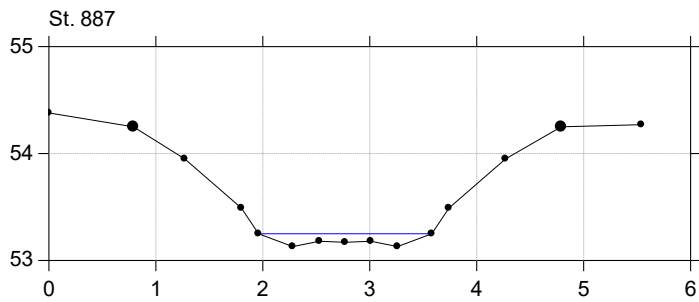
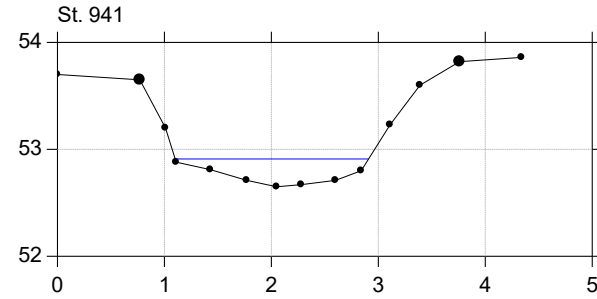
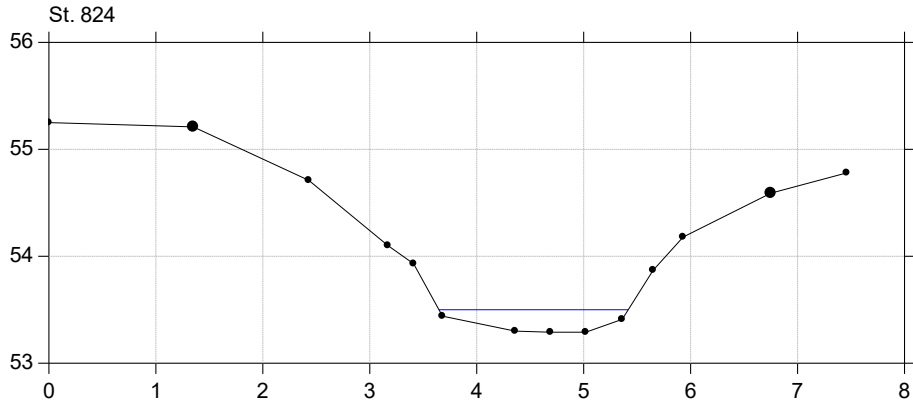
## Regulativopmåling af Kærby Å - Byåen

Lodret akse : Kote i m DVR90, skala 1:50

Vandret akse : Afstand i m, skala 1:50

Bornholms Regionskommune

—●— Bornholm



# Kærby Å - Byåen

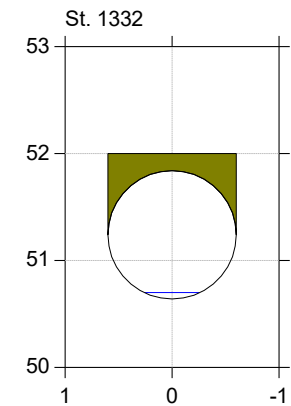
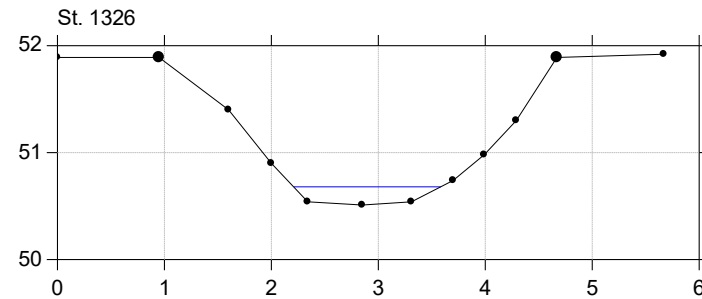
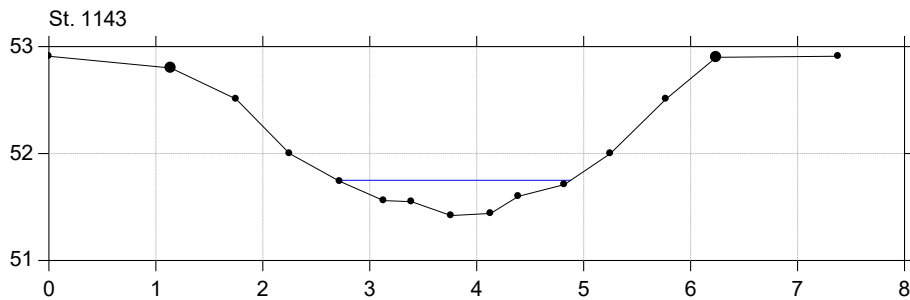
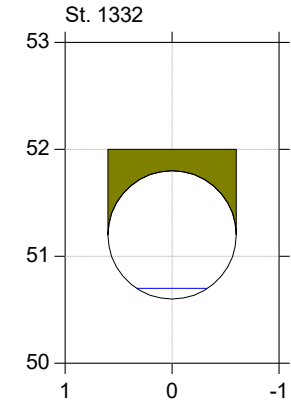
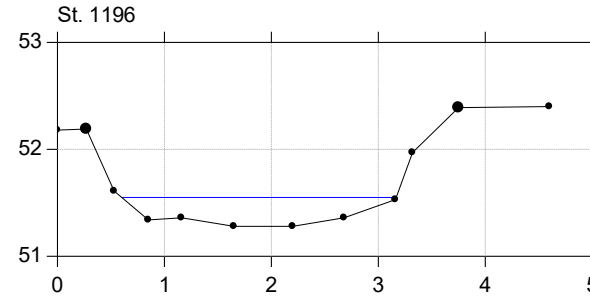
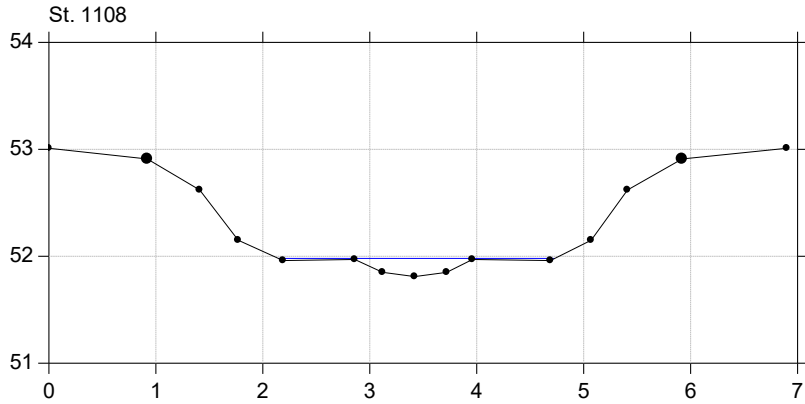
## Regulativopmåling af Kærby Å - Byåen

Lodret akse : Kote i m DVR90, skala 1:50

Vandret akse : Afstand i m, skala 1:50

Bornholms Regionskommune

—●— Bornholm





# Kærby Å - Byåen

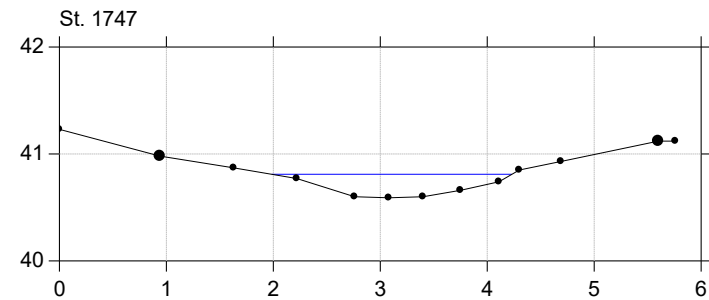
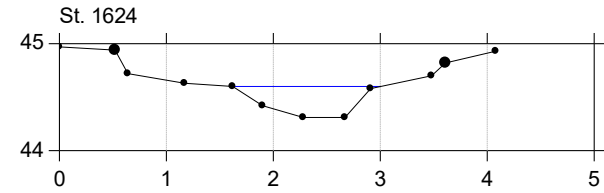
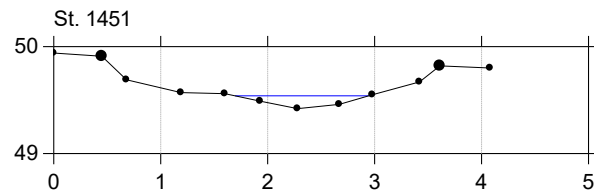
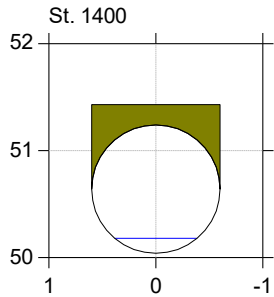
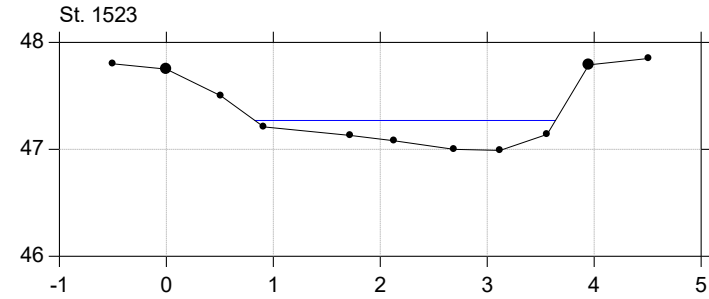
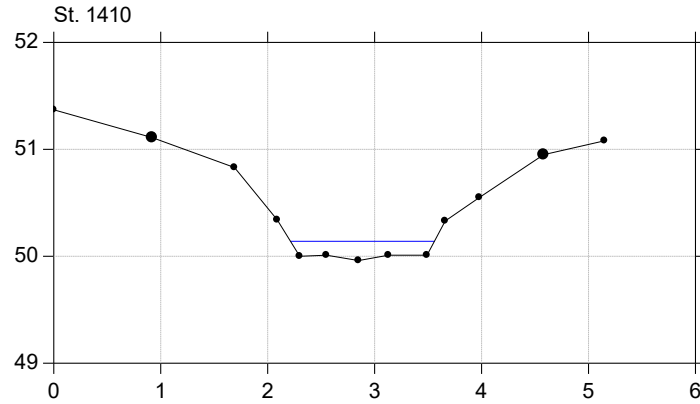
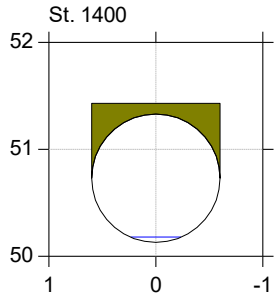
## Regulativopmåling af Kærby Å - Byåen

Lodret akse : Kote i m DVR90, skala 1:50

Vandret akse : Afstand i m, skala 1:50

Bornholms Regionskommune

—●— Bornholm



# Kærby Å - Byåen

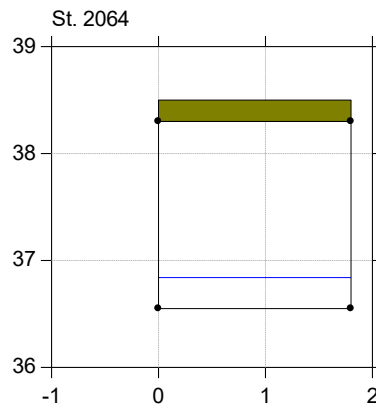
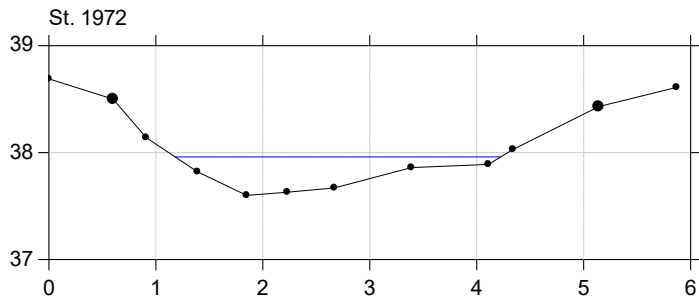
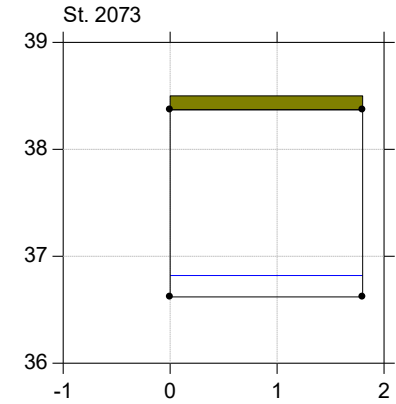
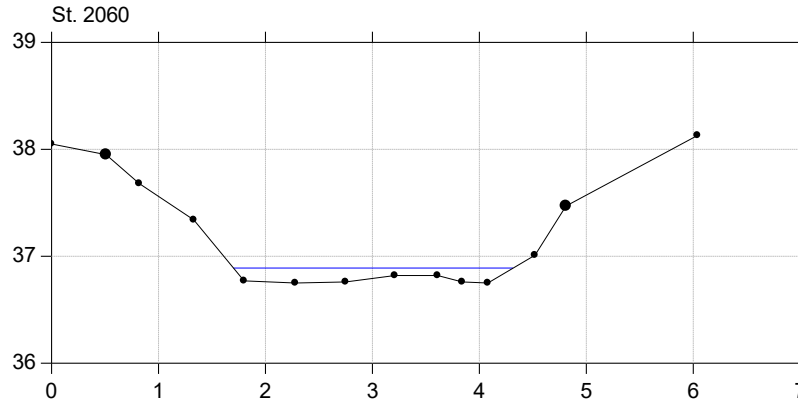
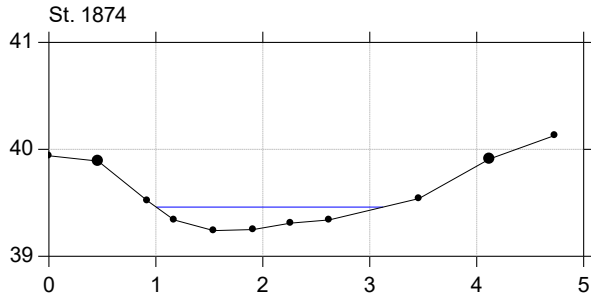
## Regulativopmåling af Kærby Å - Byåen

Lodret akse : Kote i m DVR90, skala 1:50

Vandret akse : Afstand i m, skala 1:50

Bornholms Regionskommune

—●— Bornholm



# Kærby Å - Byåen

## Regulativopmåling af Kærby Å - Byåen

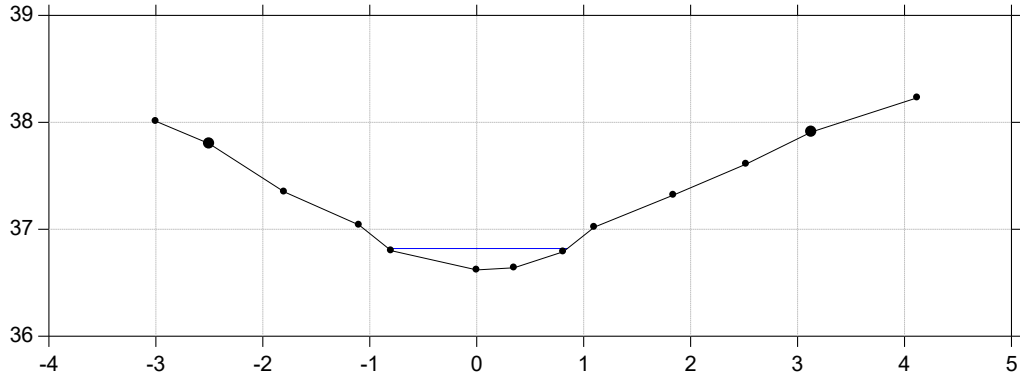
Lodret akse : Kote i m DVR90, skala 1:50

Vandret akse : Afstand i m, skala 1:50

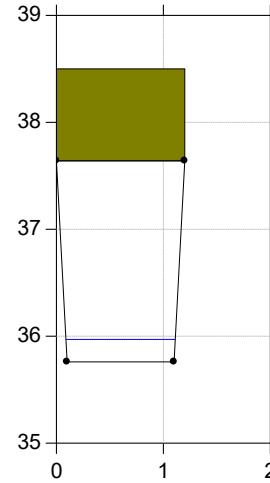
Bornholms Regionskommune

—●— Bornholm

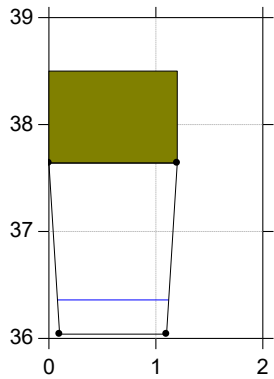
St. 2075



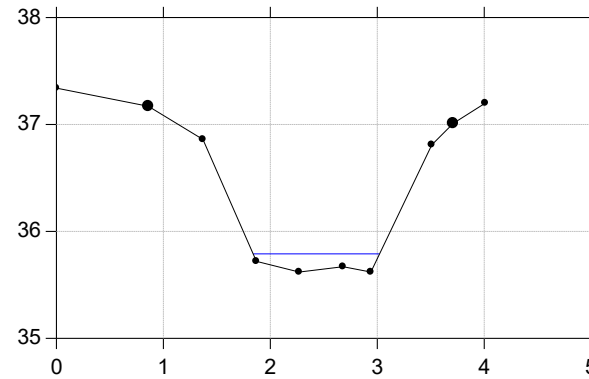
St. 2133



St. 2127



St. 2142



# Kærby Å - Byåen

## Regulativopmåling af Kærby Å - Byåen

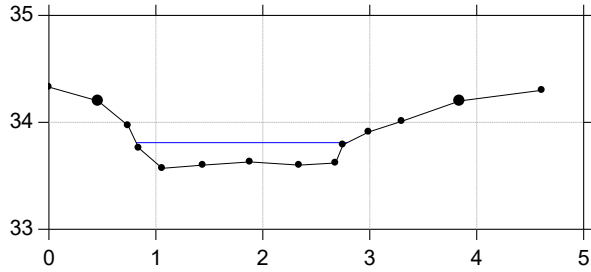
Lodret akse : Kote i m DVR90, skala 1:50

Vandret akse : Afstand i m, skala 1:50

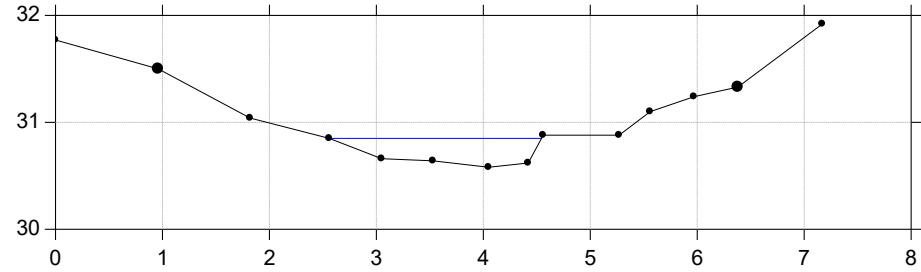
Bornholms Regionskommune

—●— Bornholm

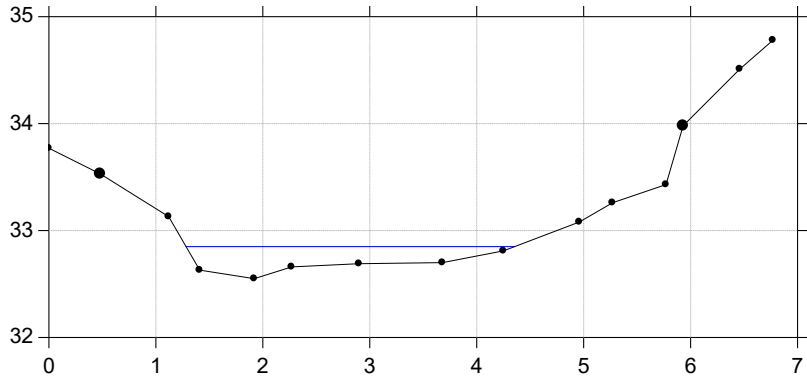
St. 2213



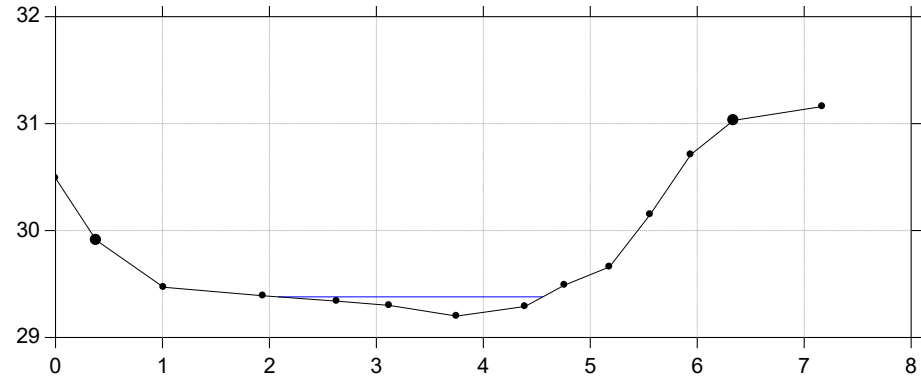
St. 2348



St. 2294



St. 2434



# Kærby Å - Byåen

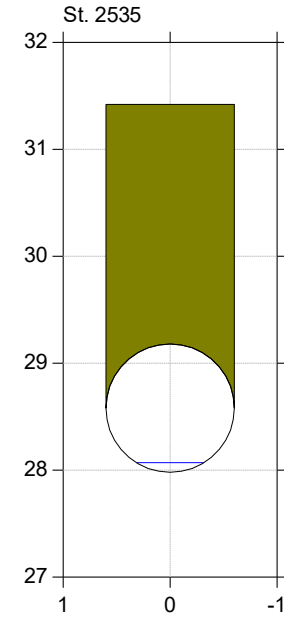
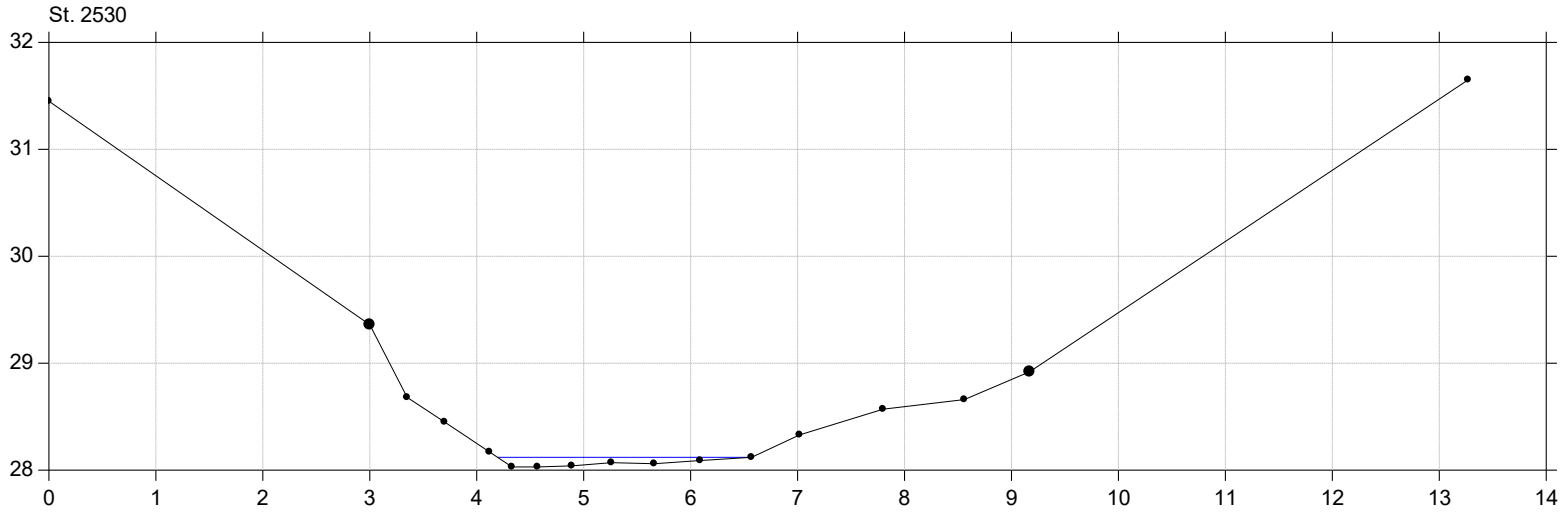
## Regulativopmåling af Kærby Å - Byåen

Lodret akse : Kote i m DVR90, skala 1:50

Vandret akse : Afstand i m, skala 1:50

Bornholms Regionskommune

—●— Bornholm



# Kærby Å - Byåen

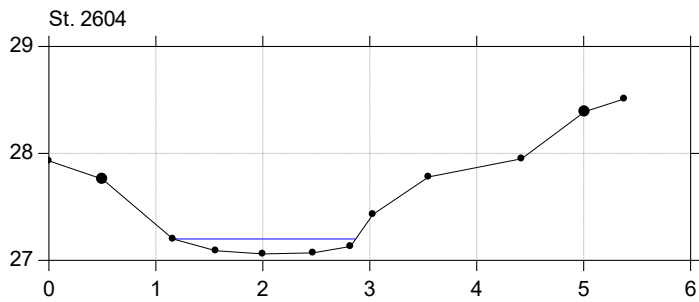
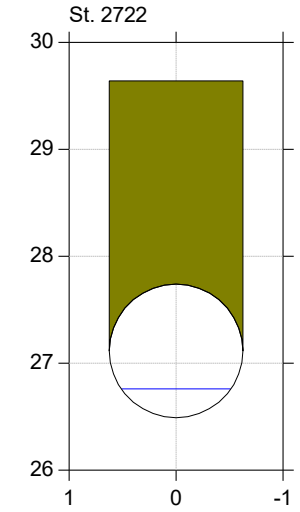
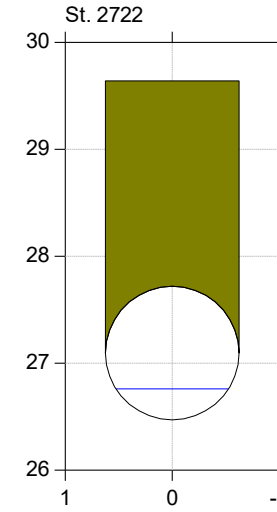
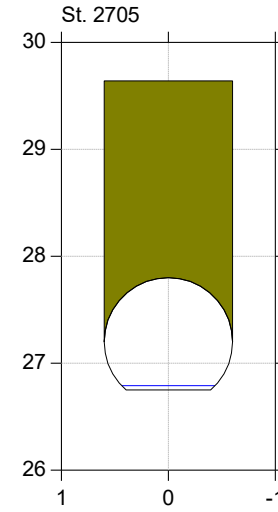
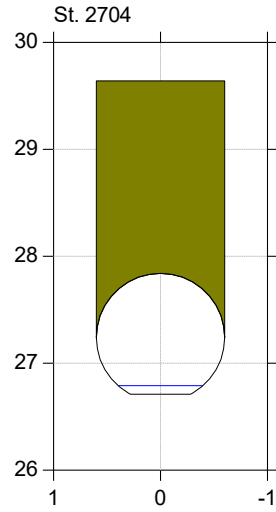
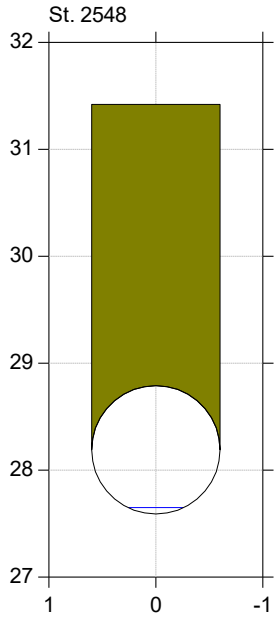
## Regulativopmåling af Kærby Å - Byåen

Lodret akse : Kote i m DVR90, skala 1:50

Vandret akse : Afstand i m, skala 1:50

Bornholms Regionskommune

—●— Bornholm



# Kærby Å - Byåen

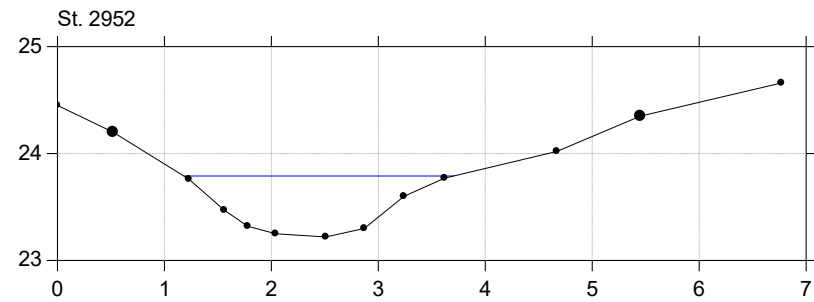
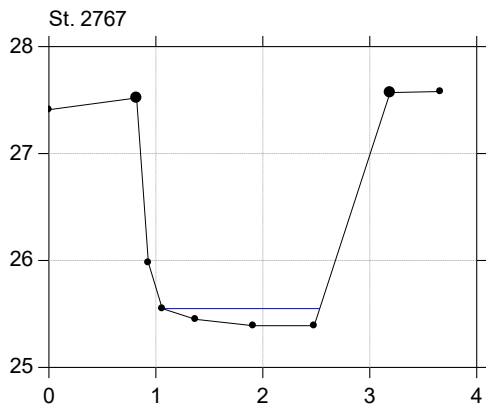
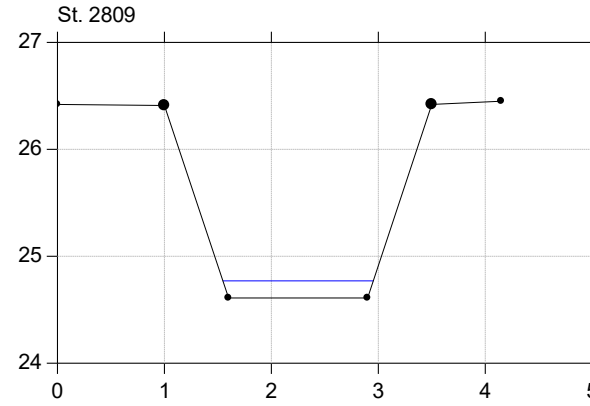
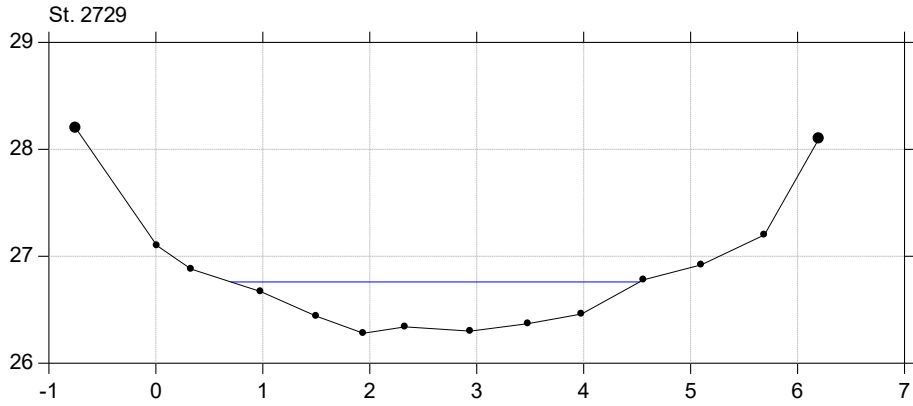
## Regulativopmåling af Kærby Å - Byåen

Lodret akse : Kote i m DVR90, skala 1:50

Vandret akse : Afstand i m, skala 1:50

Bornholms Regionskommune

—●— Bornholm



# Kærby Å - Byåen

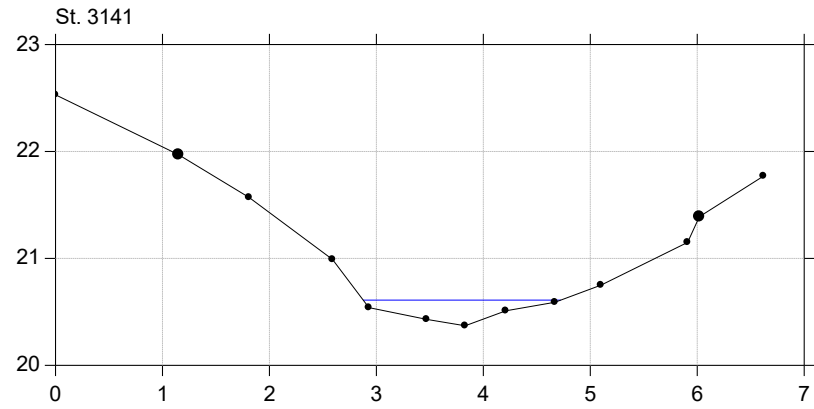
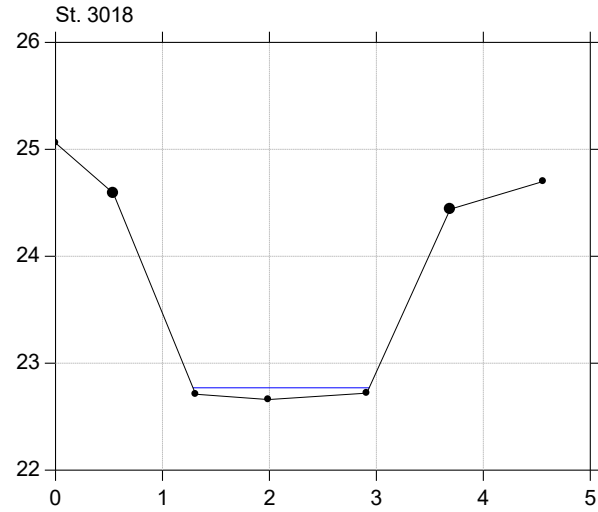
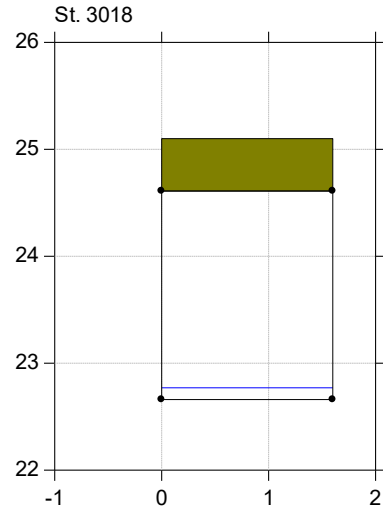
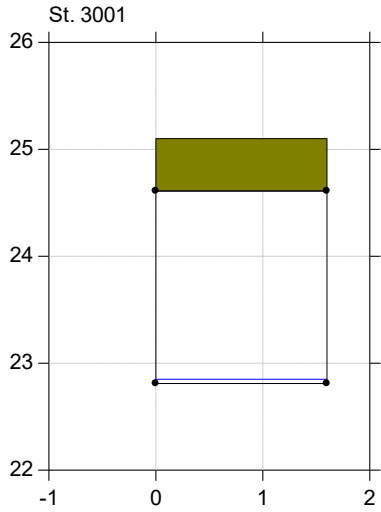
## Regulativopmåling af Kærby Å - Byåen

Lodret akse : Kote i m DVR90, skala 1:50

Vandret akse : Afstand i m, skala 1:50

Bornholms Regionskommune

—●— Bornholm





# Kærby Å - Byåen

## Regulativopmåling af Kærby Å - Byåen

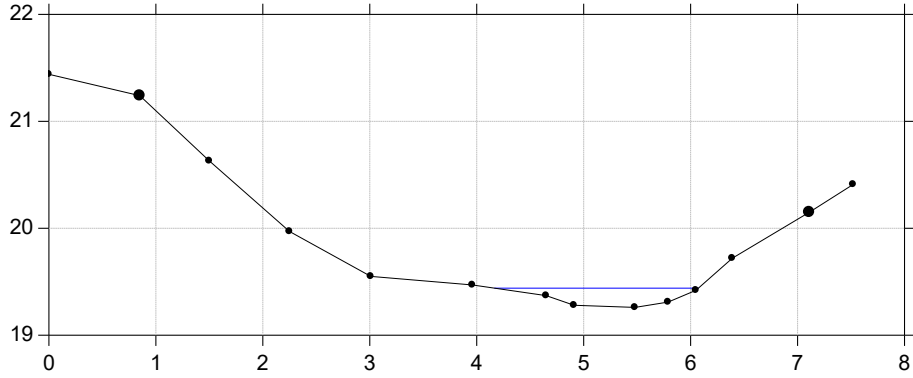
Lodret akse : Kote i m DVR90, skala 1:50

Vandret akse : Afstand i m, skala 1:50

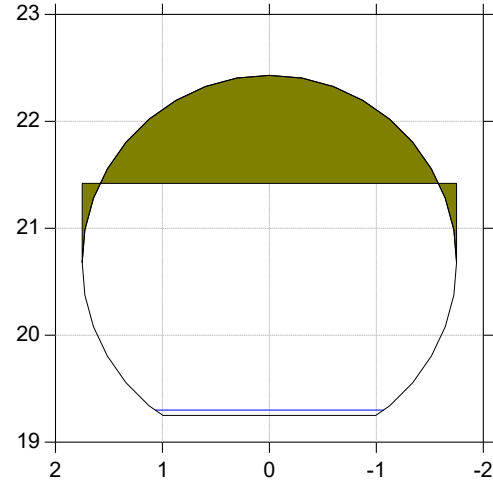
Bornholms Regionskommune

—●— Bornholm

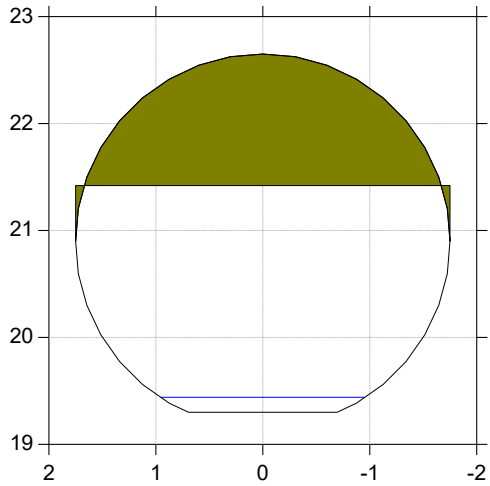
St. 3216



St. 3252



St. 3222



# Kærby Å - Byåen

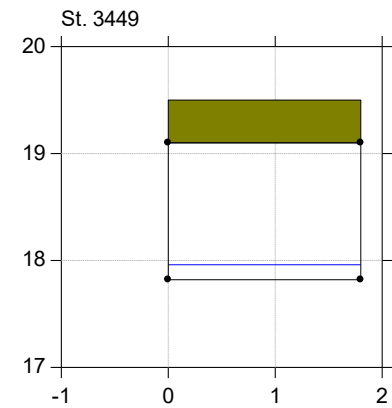
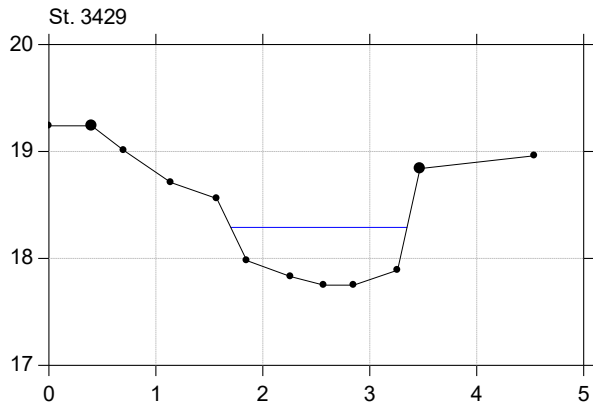
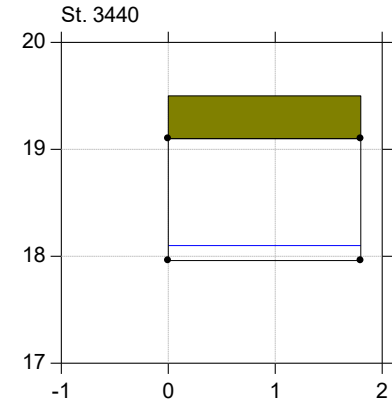
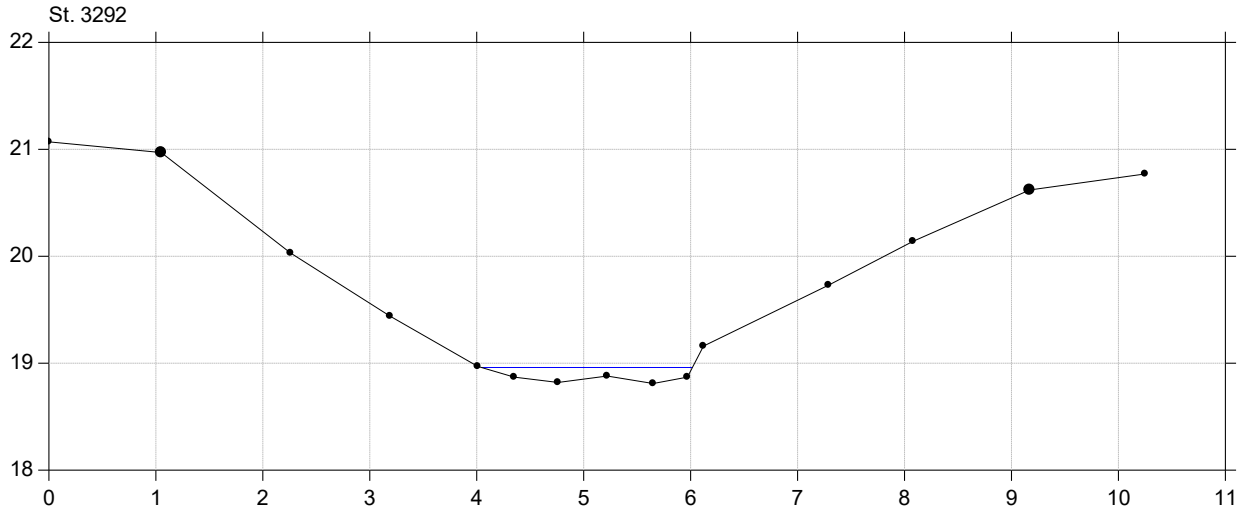
## Regulativopmåling af Kærby Å - Byåen

Lodret akse : Kote i m DVR90, skala 1:50

Vandret akse : Afstand i m, skala 1:50

Bornholms Regionskommune

—●— Bornholm



# Kærby Å - Byåen

## Regulativopmåling af Kærby Å - Byåen

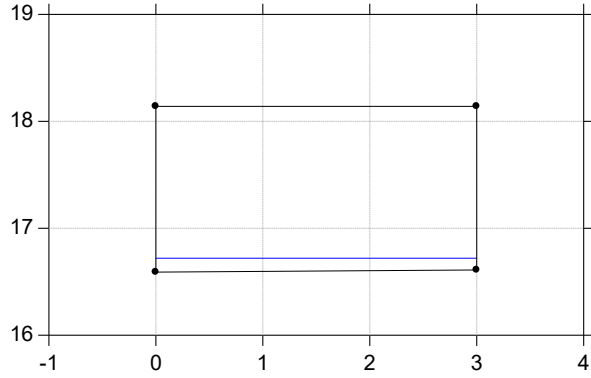
Lodret akse : Kote i m DVR90, skala 1:50

Vandret akse : Afstand i m, skala 1:50

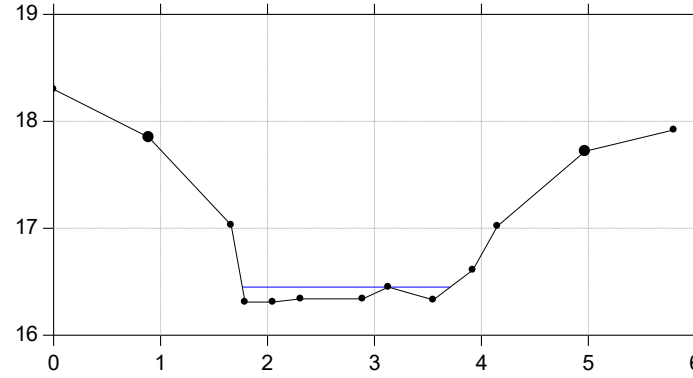
Bornholms Regionskommune

—●— Bornholm

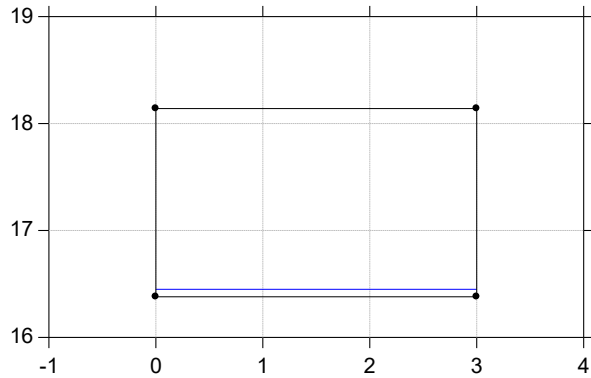
St. 3492



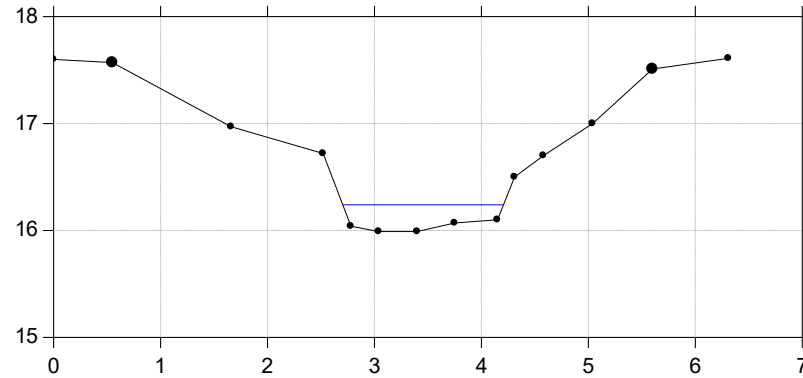
St. 3520



St. 3515



St. 3570



# Kærby Å - Byåen

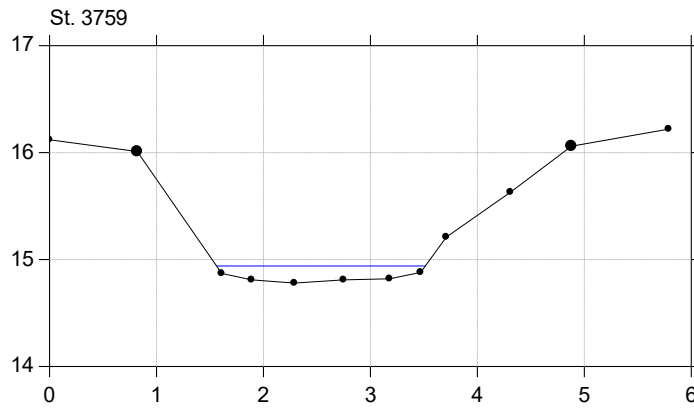
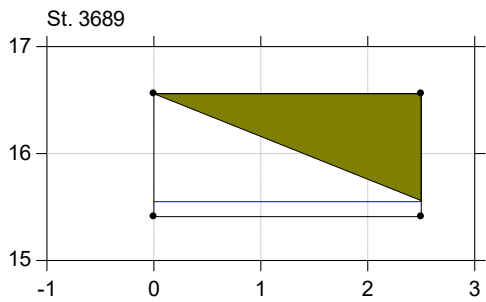
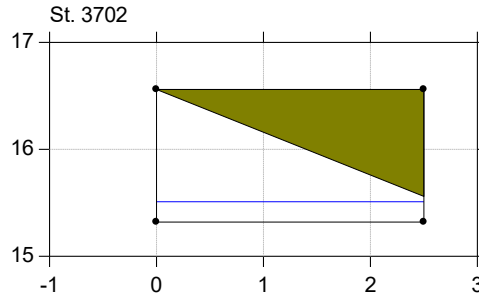
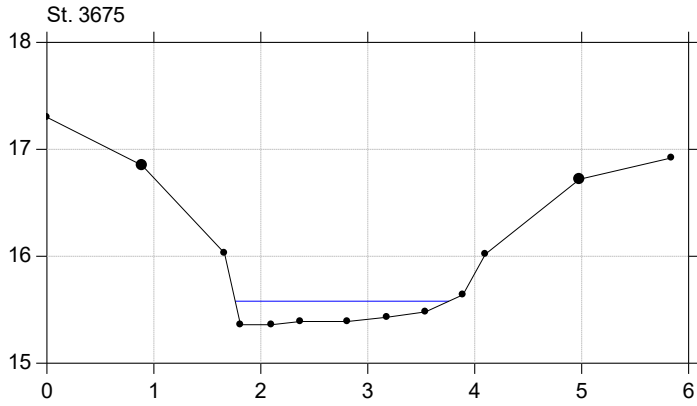
## Regulativopmåling af Kærby Å - Byåen

Lodret akse : Kote i m DVR90, skala 1:50

Vandret akse : Afstand i m, skala 1:50

Bornholms Regionskommune

—●— Bornholm



# Kærby Å - Byåen

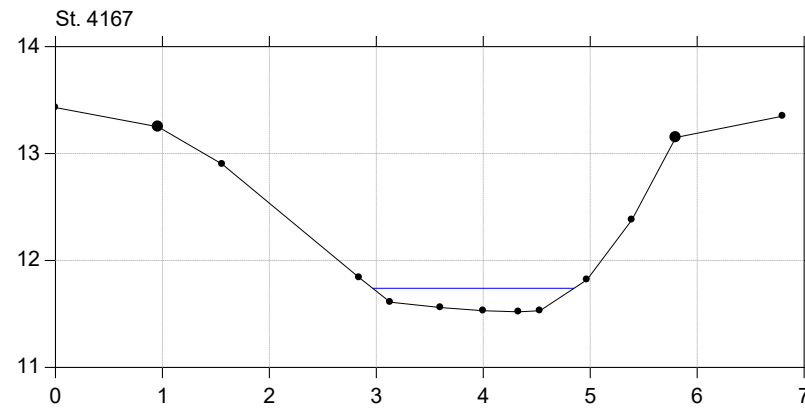
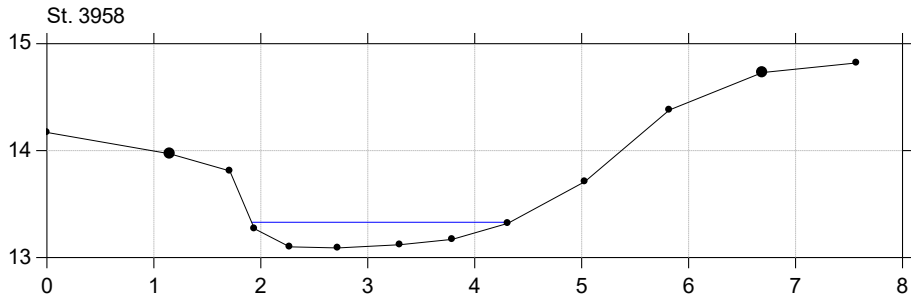
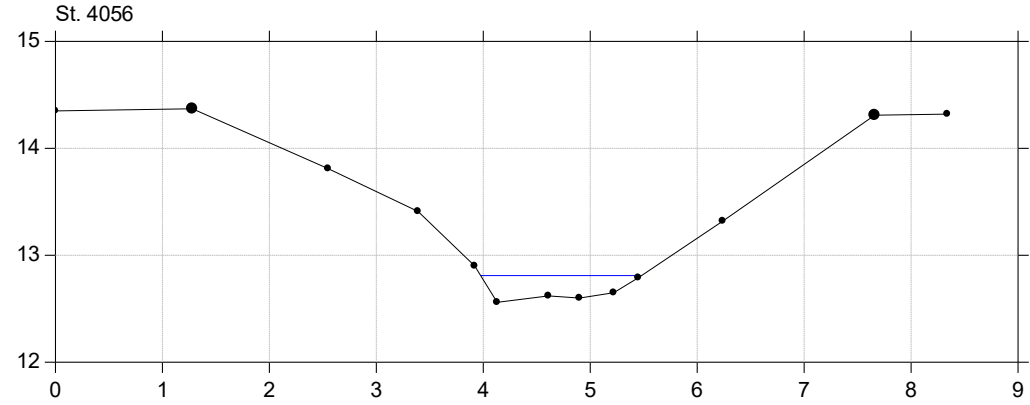
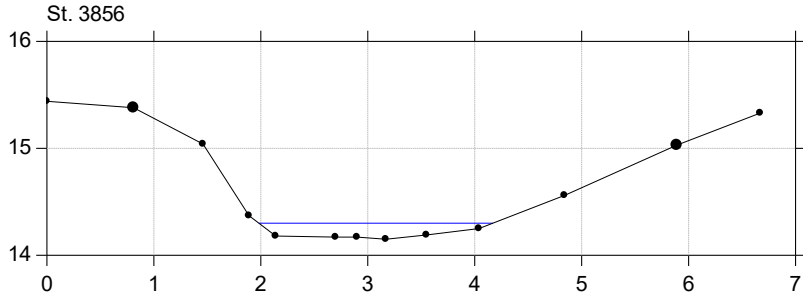
## Regulativopmåling af Kærby Å - Byåen

Lodret akse : Kote i m DVR90, skala 1:50

Vandret akse : Afstand i m, skala 1:50

Bornholms Regionskommune

—●— Bornholm



# Kærby Å - Byåen

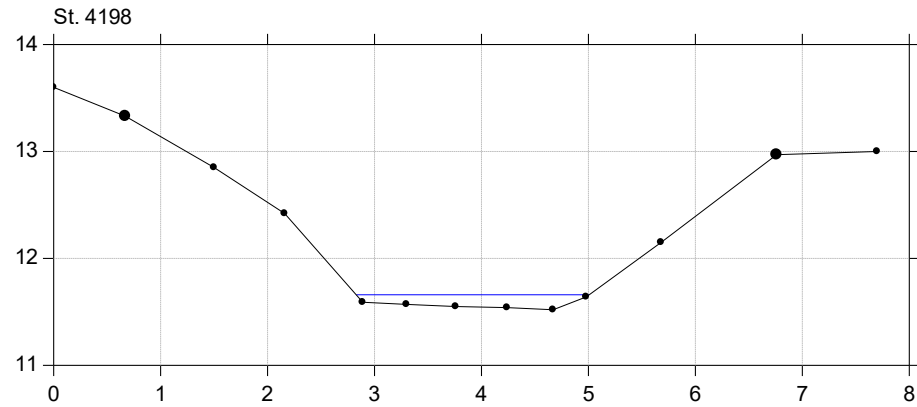
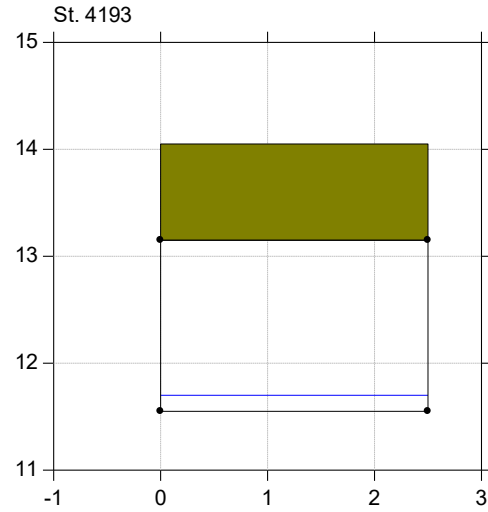
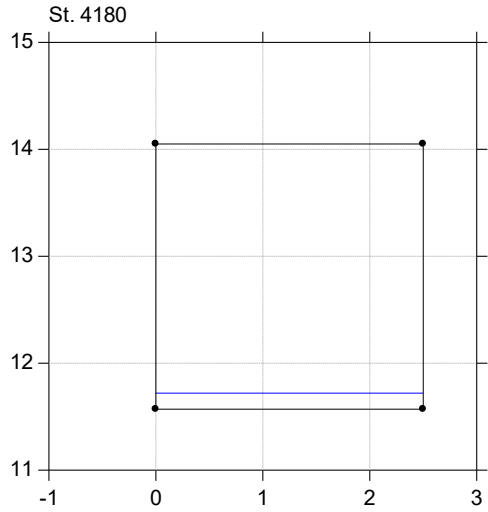
## Regulativopmåling af Kærby Å - Byåen

Lodret akse : Kote i m DVR90, skala 1:50

Vandret akse : Afstand i m, skala 1:50

Bornholms Regionskommune

—●— Bornholm



# Kærby Å - Byåen

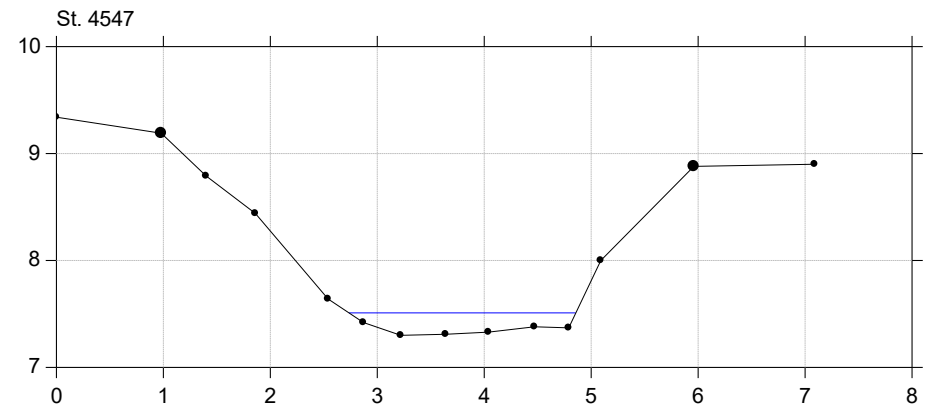
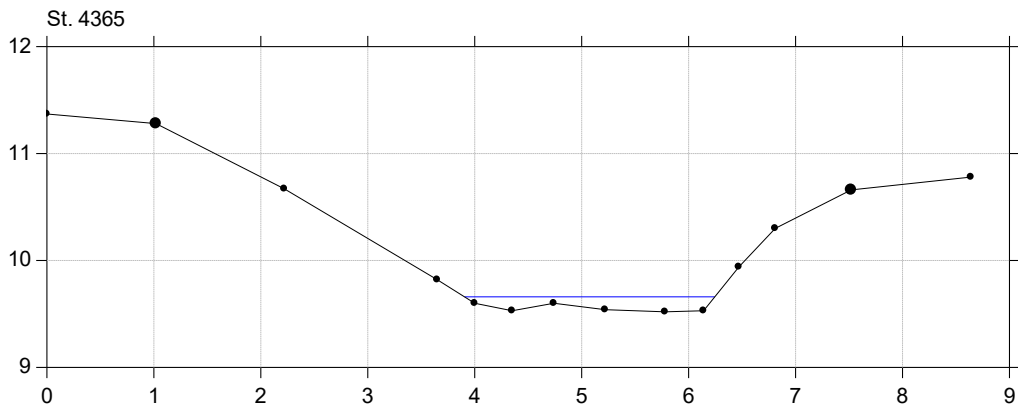
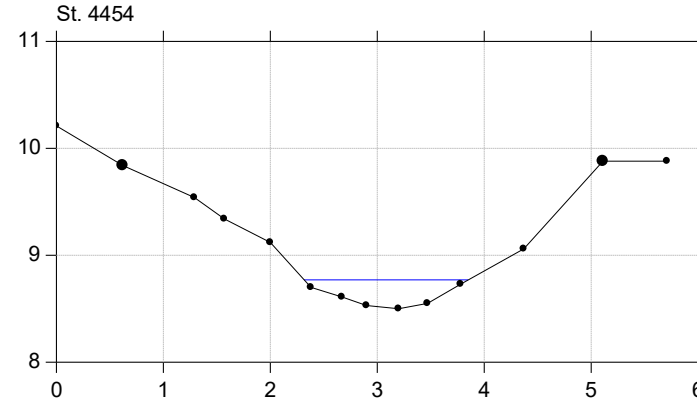
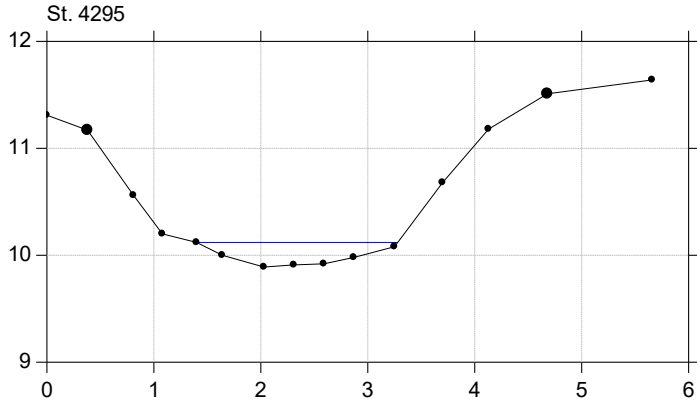
## Regulativopmåling af Kærby Å - Byåen

Lodret akse : Kote i m DVR90, skala 1:50

Vandret akse : Afstand i m, skala 1:50

Bornholms Regionskommune

—●— Bornholm



# Kærby Å - Byåen

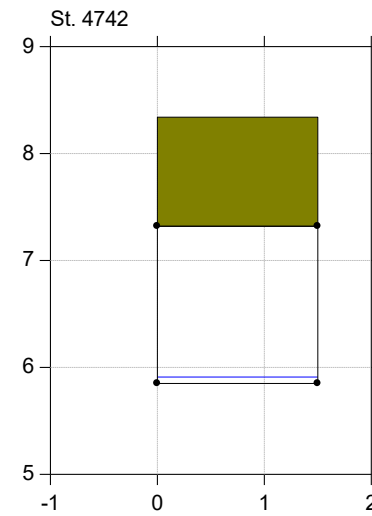
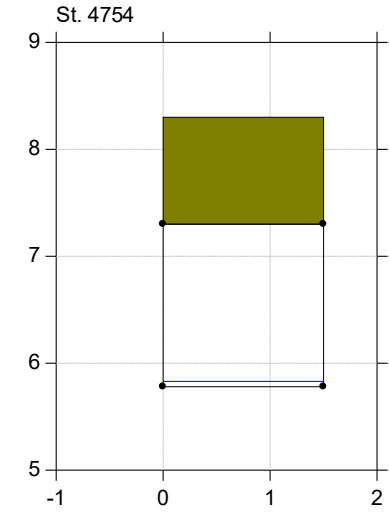
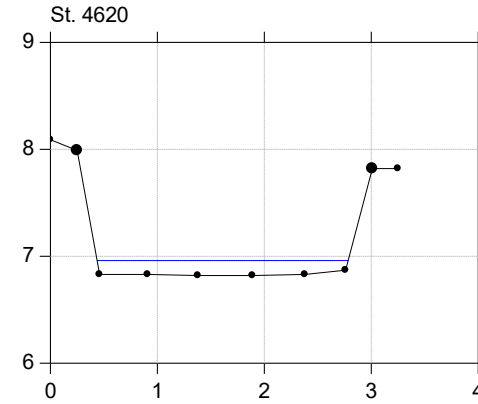
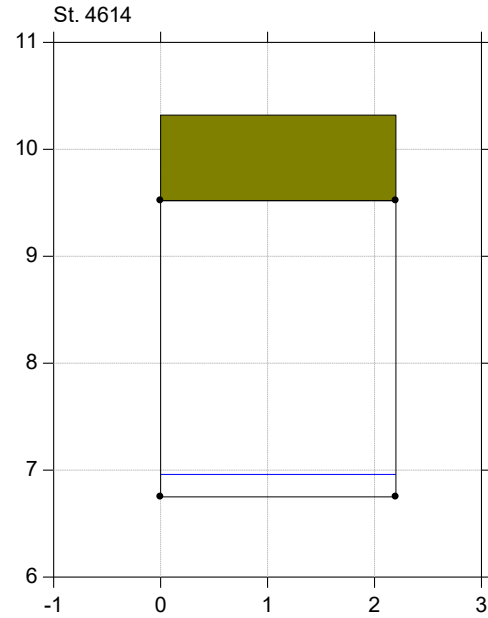
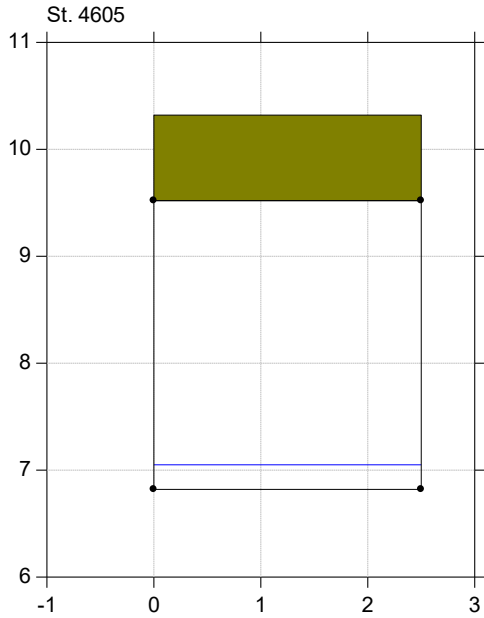
## Regulativopmåling af Kærby Å - Byåen

Lodret akse : Kote i m DVR90, skala 1:50

Vandret akse : Afstand i m, skala 1:50

Bornholms Regionskommune

—●— Bornholm





# Kærby Å - Byåen

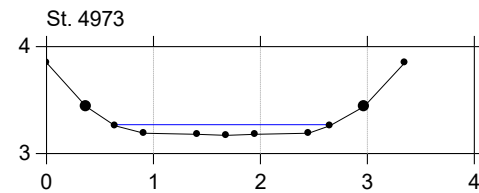
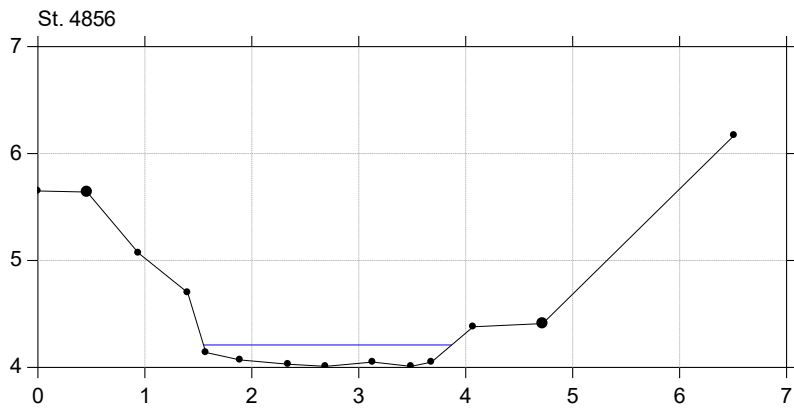
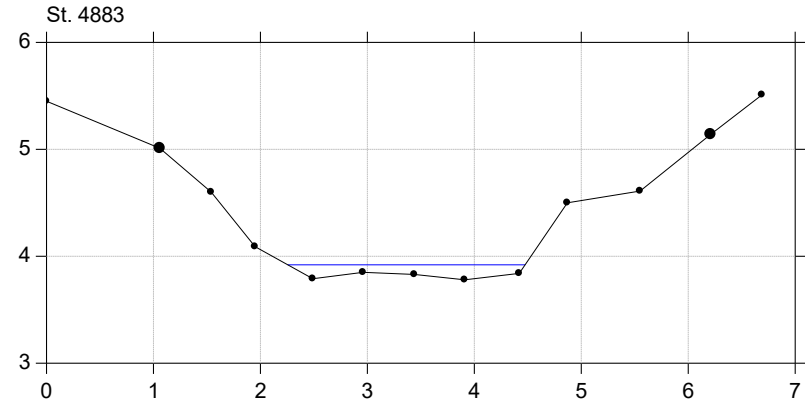
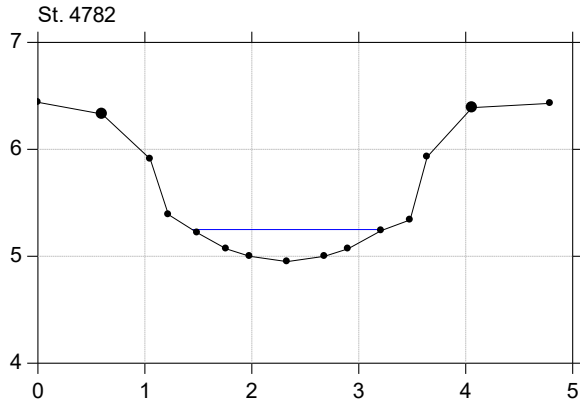
## Regulativopmåling af Kærby Å - Byåen

Lodret akse : Kote i m DVR90, skala 1:50

Vandret akse : Afstand i m, skala 1:50

Bornholms Regionskommune

—●— Bornholm



# Kærby Å - Byåen

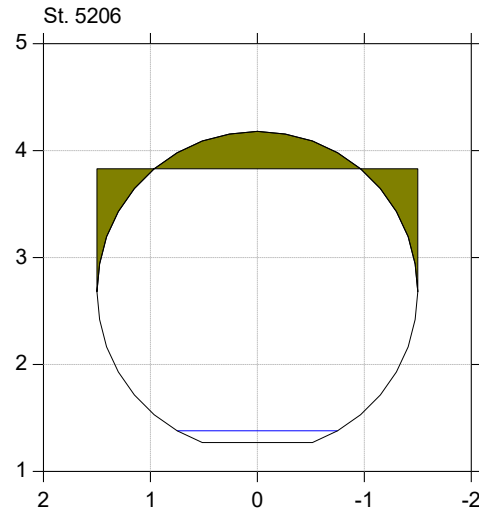
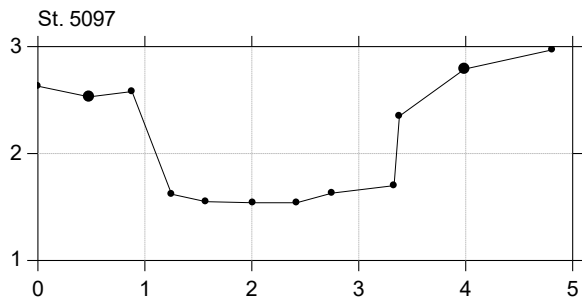
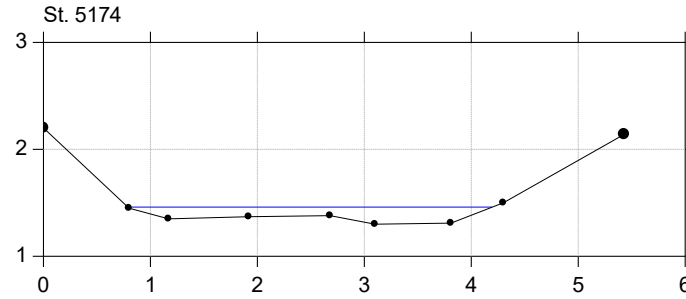
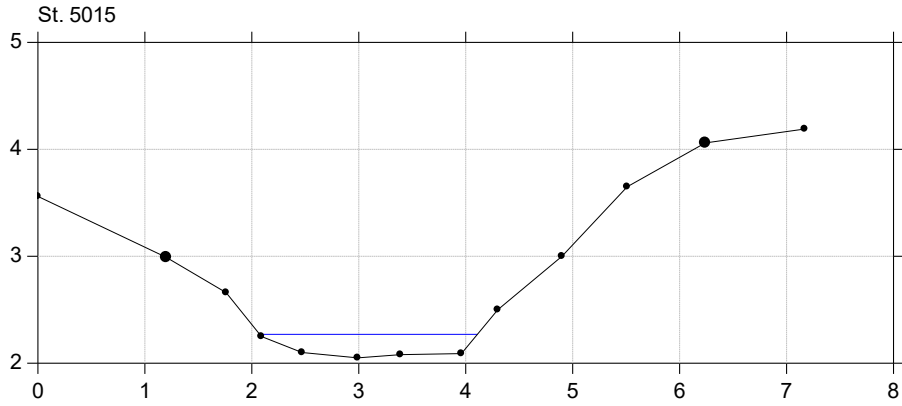
## Regulativopmåling af Kærby Å - Byåen

Lodret akse : Kote i m DVR90, skala 1:50

Vandret akse : Afstand i m, skala 1:50

Bornholms Regionskommune

—●— Bornholm



# Kærby Å - Byåen

## Regulativopmåling af Kærby Å - Byåen

Lodret akse : Kote i m DVR90, skala 1:50

Vandret akse : Afstand i m, skala 1:50

Bornholms Regionskommune

—●— Bornholm

